WAAS CH 62908 W33A	APP CRS 317°	Rwy ldg 4797 TDZE 3425 Apt Elev 3425

RNAV (GPS) RWY 33
GRANT MUNI (GGF)

RNP APCH - GPS.

When local altimeter setting not received, use Ogallala altimeter setting and increase LPV DA to 3765 feet; increase all MDAs 60 feet. VDP NA when using Ogallala altimeter setting.

MISSED APPROACH: Climb to 5600 direct AHHUJ and hold.

AWOS-3PT	DENVER CENTER	UNICOM
118.025	132.7 397.85	122.8 (CTAF) L

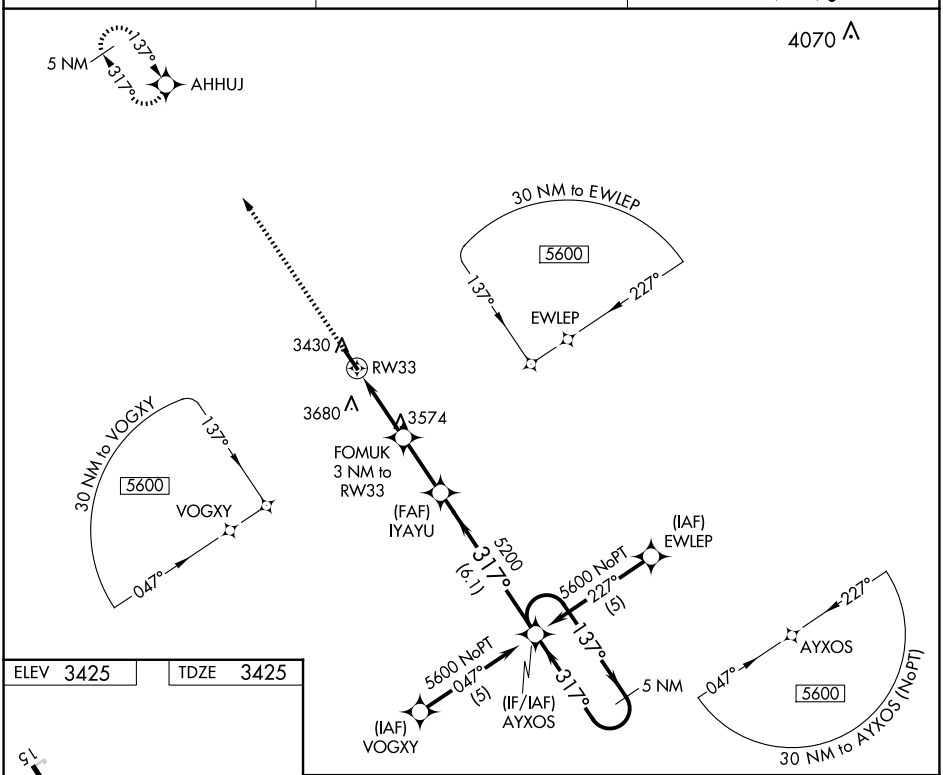

ELEV 3425 TDZE 3425

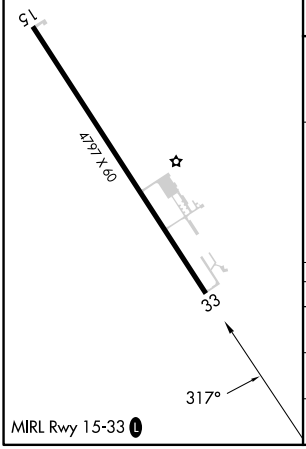

MIRL Rwy 15-33 L

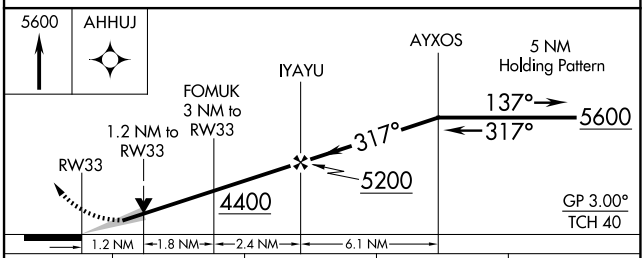

CATEGORY	A	B	C	D
LPV DA	3710-1 285 (300-1)		NA	
LNAV MDA	3840-1 415 (500-1)		NA	
C CIRCLING	3900-1 475 (500-1)	3980-1 555 (600-1)	NA	

NC-2, 04 SEP 2025 to 02 OCT 2025
NC-2, 04 SEP 2025 to 02 OCT 2025