APP CRS	Rwy Ldg	5001
354°	TDZE	1193
	Apt Elev	1193

RNAV (GPS) RWY 36
SUNDANCE (HSD)

RNP APCH - GPS.

Rwy 36 helicopter visibility reduction below ¾ SM NA.

MISSED APPROACH: Climb to 3600 direct YAVOR and hold.

AWOS-3	OKE CITY APP CON	CLNC DEL	UNICOM
120.975	124.6 266.8	123.7	122.7 (CTAF) L

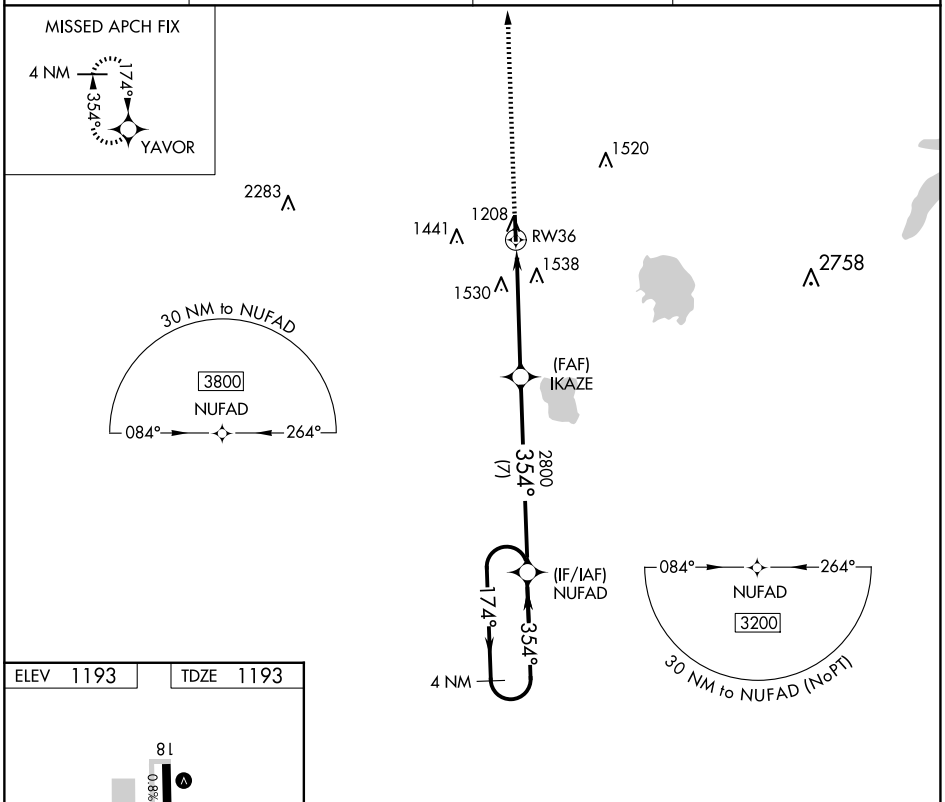

ELEV 1193 TDZE 1193

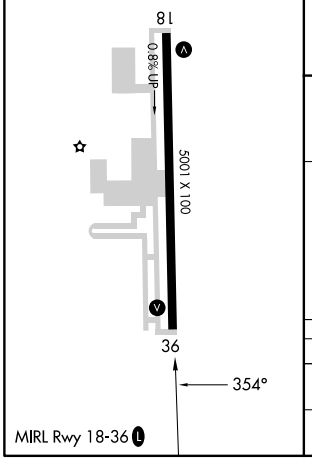

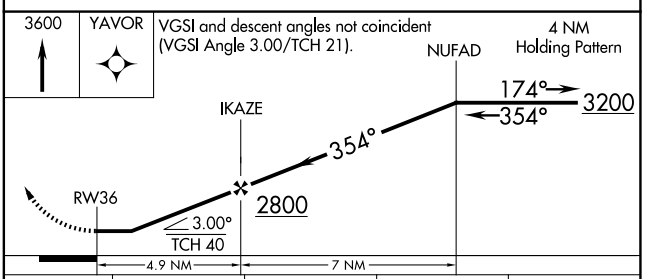

CATEGORY	A	B	C	D
LNAV MDA	1780-1 587 (600-1)		1780-1¾ 587 (600-1¾)	NA
CIRCLING	1780-1 587 (600-1)	1840-1 647 (700-1)	1840-1¾ 647 (700-1¾)	NA

SC-1, 04 SEP 2025 to 02 OCT 2025

SC-1, 04 SEP 2025 to 02 OCT 2025