APP CRS	Rwy ldg	4002
180°	TDZE	421
	Apt Elev	433

RNAV (GPS) RWY 18
WOOD COUNTY/COLLINS FLD (JDD)

RNP APCH - GPS.

Circling Rwy 36 NA at night.
Rwy 18 helicopter visibility reduction below ¾ SM NA.

MISSED APPROACH: Climb to 2200 direct DUCAG and hold.

AWOS-3	LONGVIEW APP CON ★	UNICOM
118.9	128.75 379.15	122.8 (CTAF) L

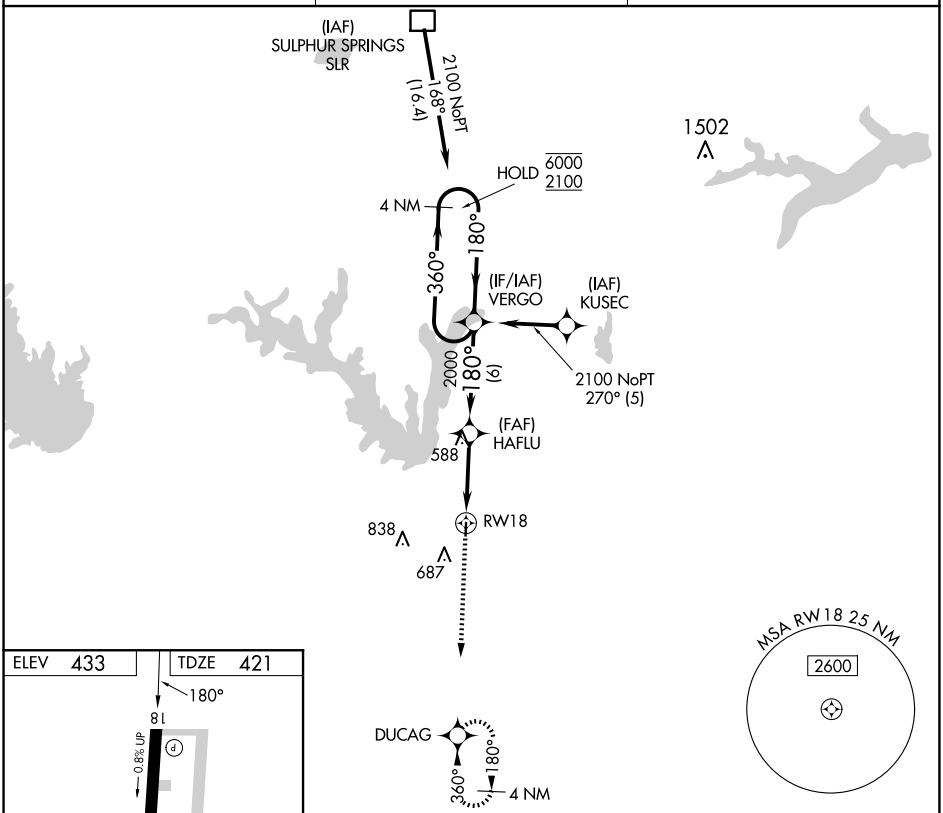

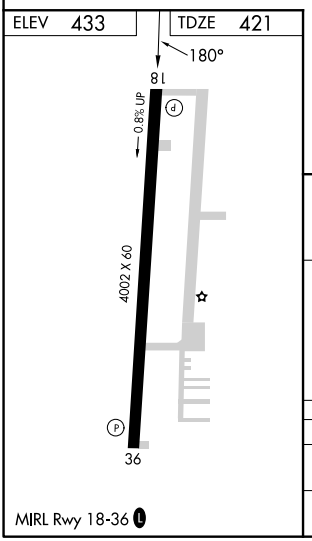

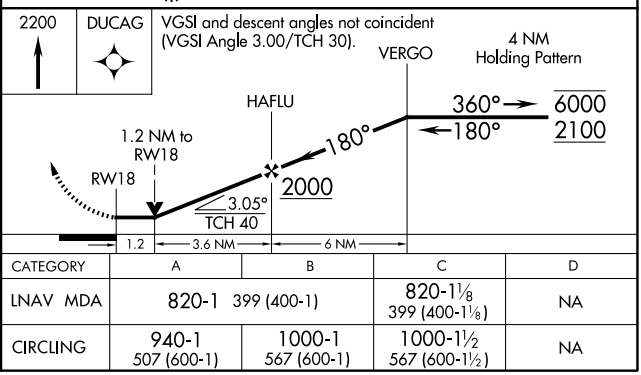

CATEGORY	A	B	C	D
LNAV MDA	820-1 399 (400-1)		820-1⅛ 399 (400-1⅛)	NA
CIRCLING	940-1 507 (600-1)	1000-1 567 (600-1)	1000-1½ 567 (600-1½)	NA

SC-2, 04 SEP 2025 to 02 OCT 2025

SC-2, 04 SEP 2025 to 02 OCT 2025