WAAS CH 63246 W26A	APP CRS 255°	Rwy ldg 4903 TDZE 308 Apt Elev 309

RNAV (GPS) RWY 26
BURKE COUNTY (BXG)

RNP APCH - GPS.

Rwy 26 helicopter visibility reduction below ¾ SM NA.
NA Baro-VNAV NA. Use AGS altimeter setting.

MISSED APPROACH: Climb to 3000 direct NEDPE and hold, continue climb-in-hold to 3000.

AGS ASOS	AUGUSTA APP CON ★	CTAF
132.75	126.8 270.3	122.9 L

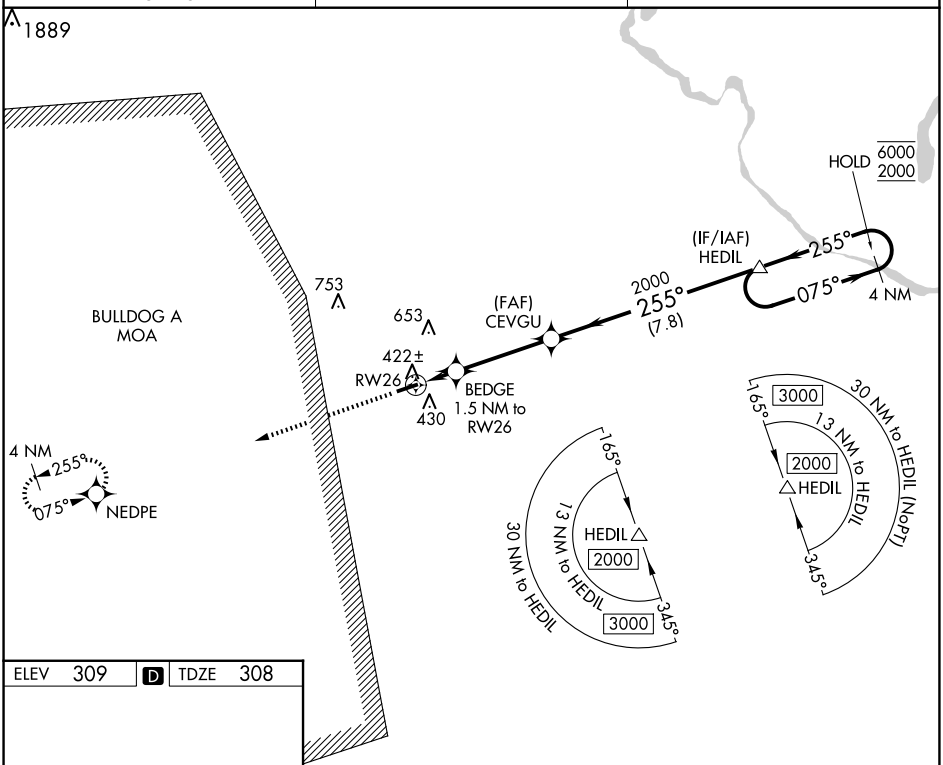

ELEV 309	D	TDZE 308

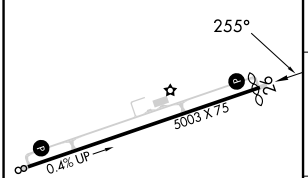

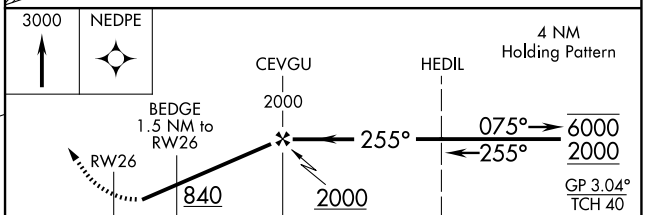

CATEGORY	A	B	C	D
LPV DA	666-1 358 (400-1)			
LNAV/VNAV DA	676-1 368 (400-1)			
LNAV MDA	760-1 452 (500-1)		760-1⅜ 452 (500-1⅜)	
CIRCLING	820-1 511 (600-1)	900-1 591 (600-1)	1080-2¼ 771 (800-2¼)	1180-3 871 (900-3)

REIL Rwy 8 L
MIRL Rwy 8-26 L

SE-4, 04 SEP 2025 to 02 OCT 2025
SE-4, 04 SEP 2025 to 02 OCT 2025