WAAS CH 70619 W34A	APP CRS 336°	Rwy ldg 4701 TDZE 2376 Apt Elev 2384

RNAV (GPS) RWY 34
NORTON MUNI (NRN)

RNP APCH-GPS.

Circling NA to Rwys 8 and 26. For uncompensated Baro-VNAV systems, LNAV/VNAV NA below -19°C or above 54°C. LNAV and Circling minimums NA when using Hill City altimeter setting.

MISSED APPROACH: Climb to 4300 direct VAYUP and hold.

AWOS-3PT	DENVER CENTER	CTAF
118.275	132.7 226.675	122.9

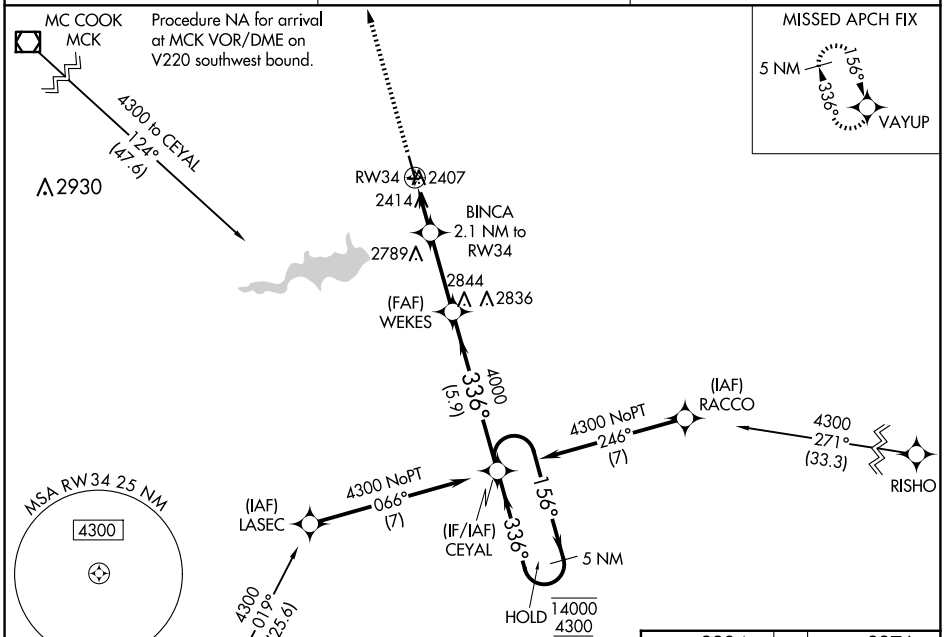

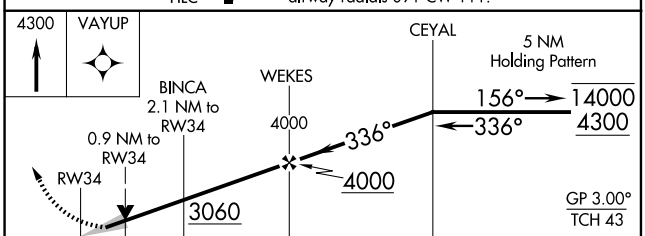

CATEGORY	A	B	C	D
LPV DA	2626-1 250 (300-1)			NA
LNAV/VNAV DA	2626-1 250 (300-1)			NA
LNAV MDA	2680-1 304 (300-1)			NA
C CIRCLING	2800-1 416 (500-1)	2840-1 456 (500-1)	3100-2 716 (800-2)	NA

ELEV 2384	TDZE 2376

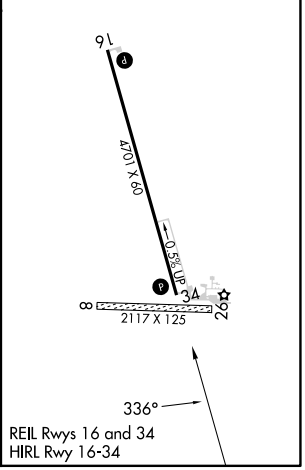

NC-2, 04 SEP 2025 to 02 OCT 2025