APP CRS	Rwy ldg	3202
188°	TDZE	287
	Apt Elev	287

RNAV (GPS) RWY 19
MADISONVILLE MUNI (51R)

RNP APCH - GPS.

NA

Procedure NA at night. Rwy 19 helicopter visibility reduction below 1 SM NA. Use UTS altimeter setting.

MISSED APPROACH: Climb to 1500 then climbing right turn to 2100 direct STYCK and hold.

UTS ASOS	HOUSTON CENTER	CTAF
119.425	134.8 269.6	122.9

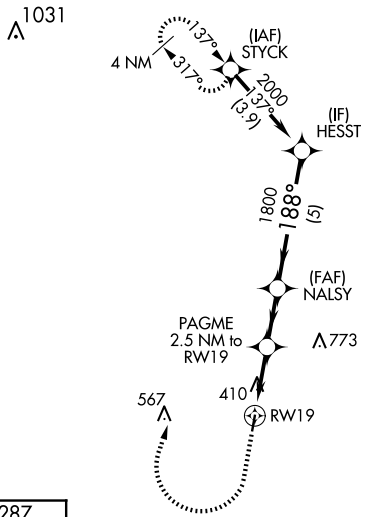

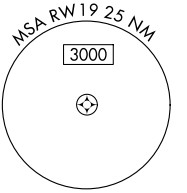

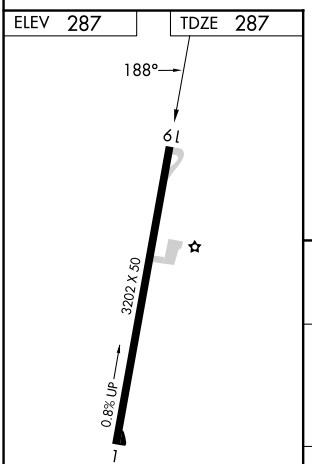

MIRL Rwy 1-19

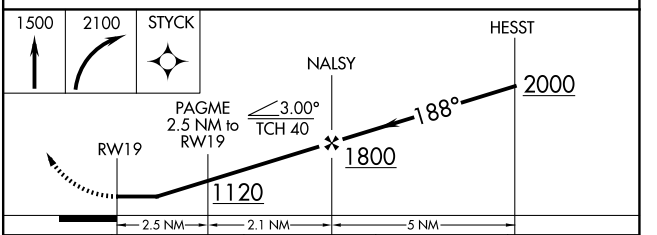

CATEGORY	A	B	C	D
LNAV MDA	720-1 433 (500-1)		NA	

SC-5, 04 SEP 2025 to 02 OCT 2025

SC-5, 04 SEP 2025 to 02 OCT 2025