APP CRS	Rwy Ldg	8600
078°	TDZE	243
	Apt Elev	270

RNAV (GPS) RWY 8

FRANCISCO MANGLONA BORJA/TINIAN INTL (TNI)(PGWT)

RNP APCH.

T A Obtain local altimeter setting on CTAF; when not received, use Saipan altimeter setting. VDP NA when using Saipan altimeter setting.

MISSED APPROACH: Climb to 2800 direct DUCFI and via 360° track to SN NDB and hold, continue climb-in-hold to 2800.

GUAM CERAP
118.4 290.5

SAIPAN RADIO
123.6 (CTAF) L

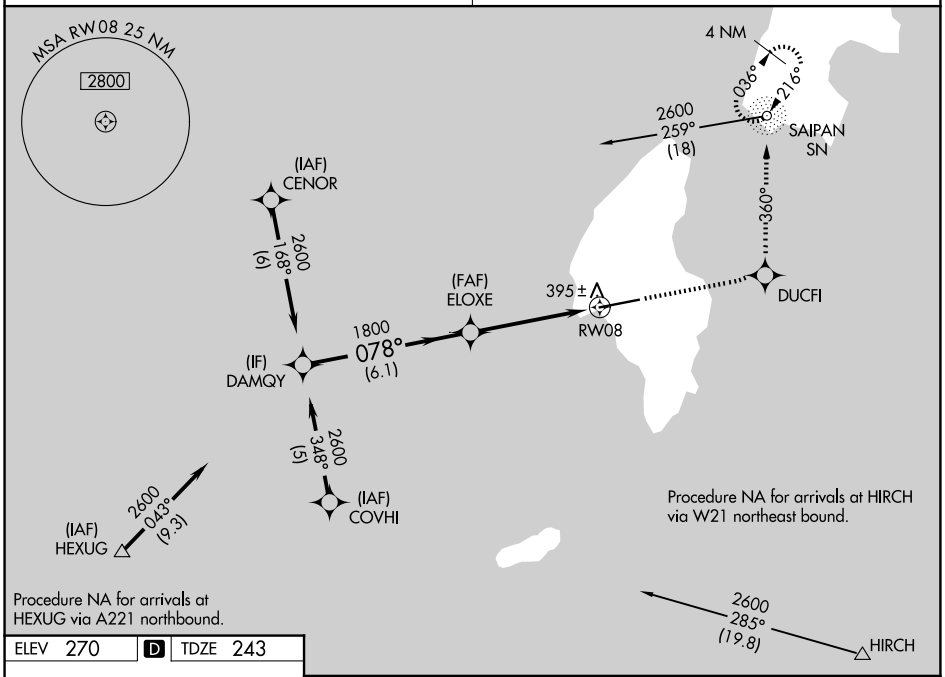

ELEV 270 | D | TDZE 243

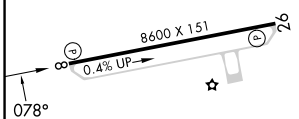

MIRL Rwy 8-26 L
REIL Rwys 8 and 26 L

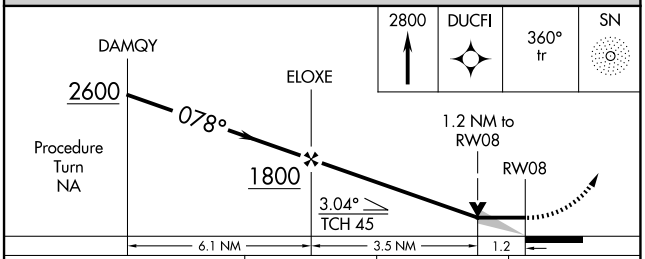

CATEGORY	A	B	C	D
LNAV MDA	660-1 417 (400-1)		660-1¼ 417 (400-1¼)	
CIRCLING	760-1 490 (500-1)	860-1 590 (600-1)	1000-2 730 (800-2)	1060-2½ 790 (800-2½)
SAIPAN ALTIMETER SETTING MINIMUMS				
LNAV MDA	680-1 437 (500-1)		680-1¼ 437 (500-1¼)	680-1½ 437 (500-1½)
CIRCLING	800-1 530 (600-1)	900-1 630 (700-1)	1040-2¼ 770 (800-2¼)	1100-2¾ 830 (900-2¾)

PAC, 07 AUG 2025 to 02 OCT 2025

PAC, 07 AUG 2025 to 02 OCT 2025