RNAV (GPS)-B
WHEELER MUNI (T59)

APP CRS	Rwy ldg	N/A
355°	TDZE	N/A
	Apt Elev	2470

Helicopter visibility reduction below ¾ SM NA. DME/DME RNP-0.3 NA. Use Hemphill County altimeter setting.

MISSED APPROACH: Climb to 7000 direct LUDIY and hold, continue climb-in-hold to 7000.

HHF AWOS-3	ALBUQUERQUE CENTER	CTAF
119.025	127.85 285.475	122.9

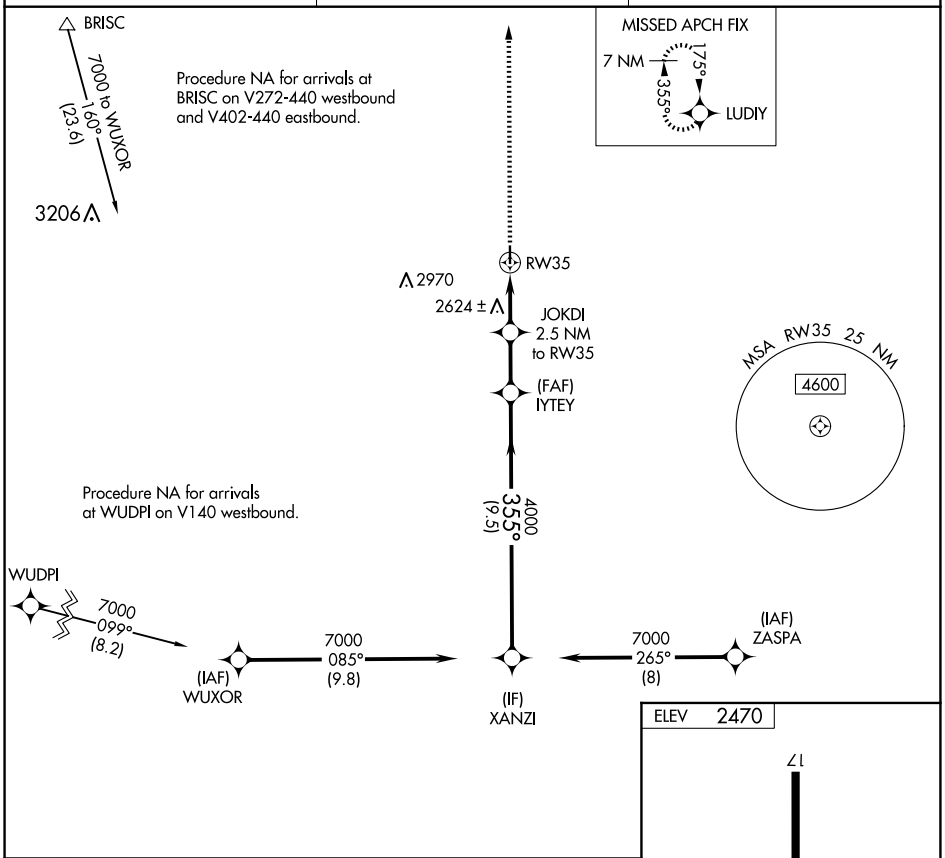

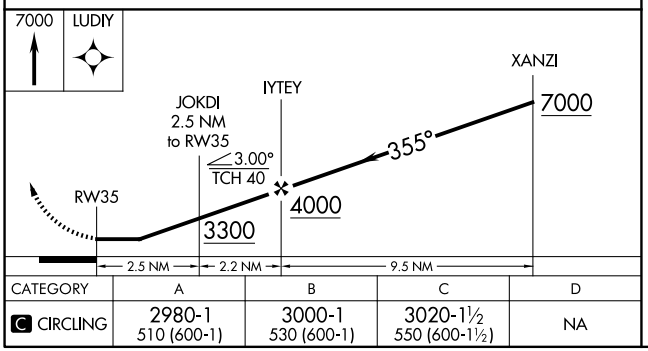

CATEGORY	A	B	C	D
C CIRCLING	2980-1 510 (600-1)	3000-1 530 (600-1)	3020-1½ 550 (600-1½)	NA

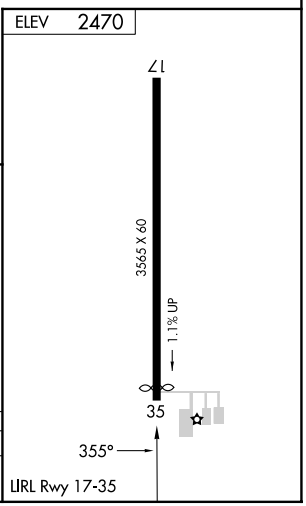

SC-2, 04 SEP 2025 to 02 OCT 2025

SC-2, 04 SEP 2025 to 02 OCT 2025