WAAS CH 82636 W17A	APP CRS 174°	Rwy ldg 3186 TDZE 1436 Apt Elev 1437

RNAV (GPS) RWY 17
WASHINGTON COUNTY VETERAN'S MEML (K38)

RNP APCH - GPS.

T A NA Rwy 17 helicopter visibility reduction below 1 SM NA. Baro-VNAV NA. Use Concordia altimeter setting. Straight-in and Circling Rwy 17 NA at night.

MISSED APPROACH: Climb to 3000 direct OFAGI and hold.

CNK ASOS	KANSAS CITY CENTER	CTAF
123.825	127.35 257.975	122.9 L

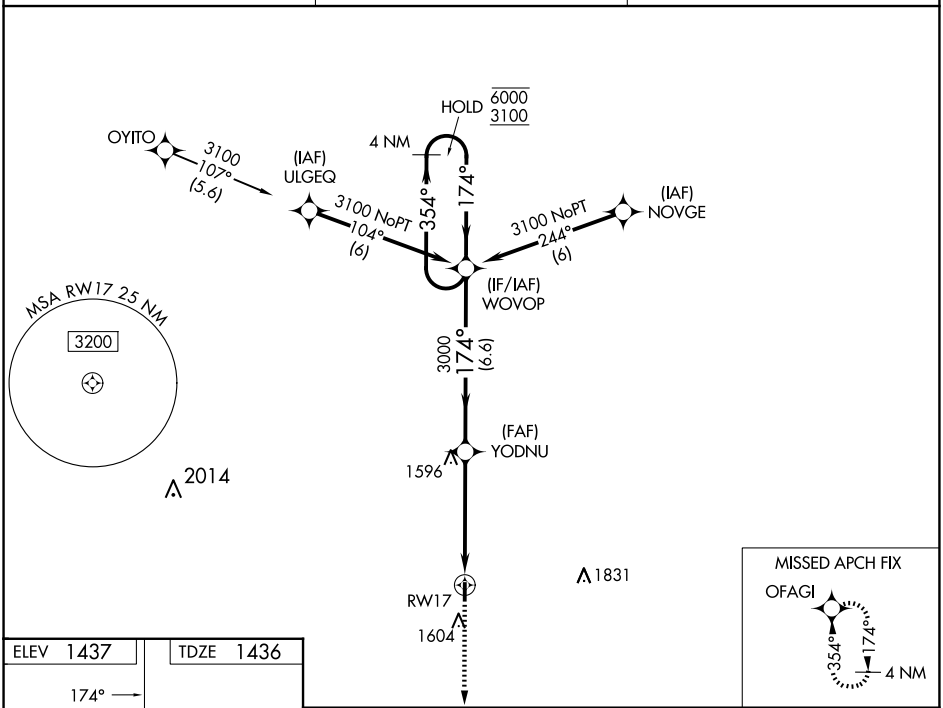

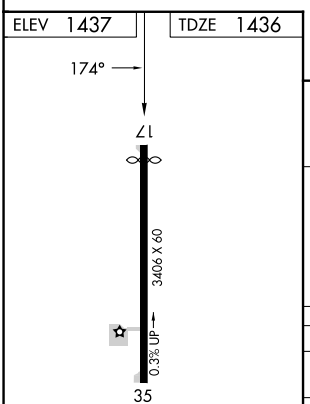

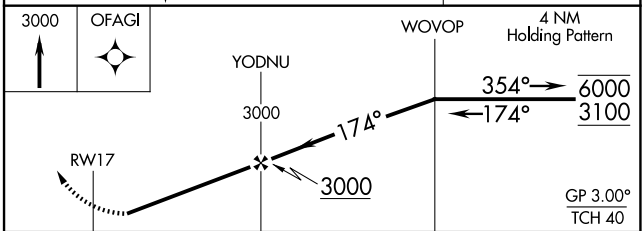

CATEGORY	A	B	C	D
LPV DA	1763-1 327 (400-1)			NA
LNAV/VNAV DA	1763-1 327 (400-1)			NA
LNAV MDA	1920-1 484 (500-1)		1920-1⅜ 484 (500-1⅜)	NA
C CIRCLING	1980-1 543 (600-1)		1980-1½ 543 (600-1½)	NA

MIRL Rwy 17-35 L

NC-2, 04 SEP 2025 to 02 OCT 2025

NC-2, 04 SEP 2025 to 02 OCT 2025