RNAV (GPS) RWY 18
PHILADELPHIA MUNI (MPE)

WAAS CH 78115 W18A	APP CRS 185°	Rwy ldg 5001 TDZE 454 Apt Elev 458

For uncompensated Baro-VNAV systems, LNAV/VNAV NA below -15°C (5°F) or above 48°C (118°F). DME/DME RNP-0.3 NA. Visibility reduction by helicopters NA.
When local altimeter setting not received, use Key Fld altimeter setting and increase all DA 101 feet and all MDA 120 feet and increase LPV all Cats, LNAV Cat C and Circling Cats C and D visibility ¼ mile, increase LNAV/VNAV all Cats, LNAV Cat D visibility ½ mile. Baro-VNAV and VDP NA when using Key Fld altimeter setting.

MISSED APPROACH: Climb to 3000 direct OKDAE and hold.

AWOS-3P	MEMPHIS CENTER	UNICOM
118.725	132.75 263.0	123.0 (CTAF) L

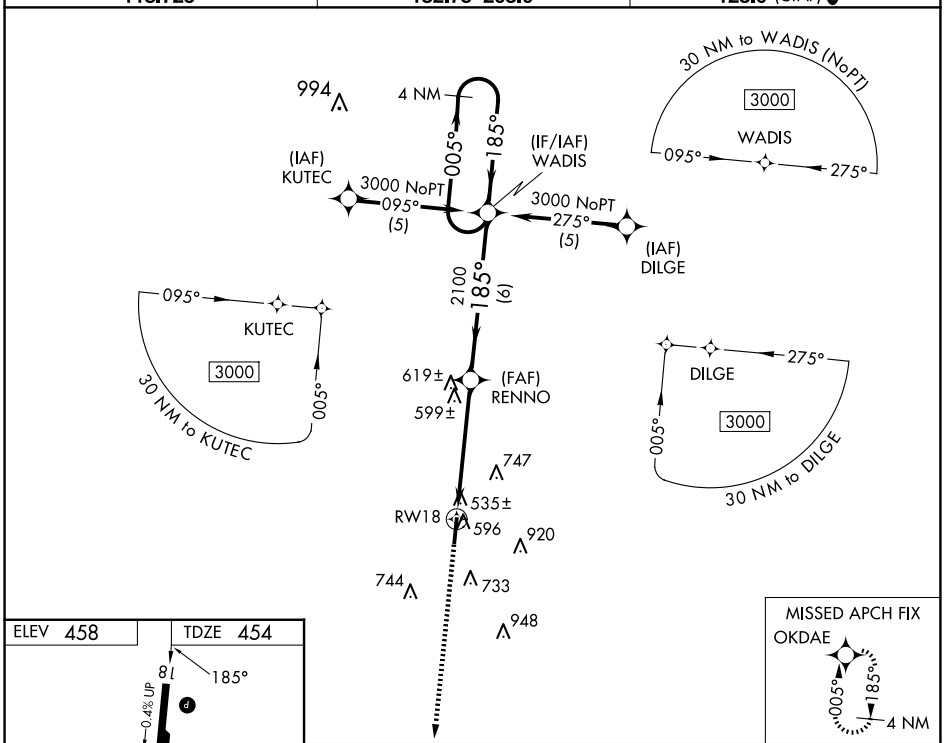

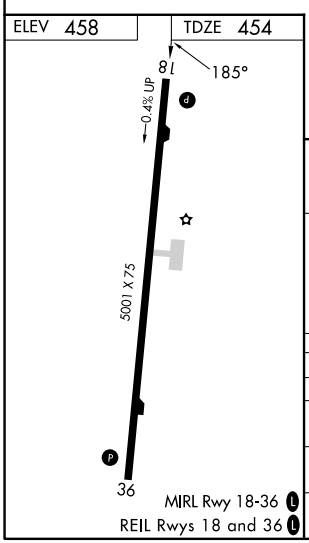

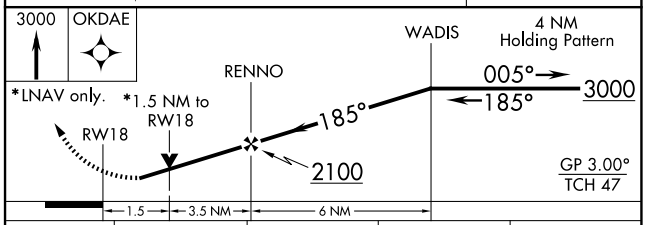

CATEGORY	A	B	C	D
LPV DA	774-1¼ 320 (400-1¼)			
LNAV/VNAV DA	850-1½ 396 (400-1½)			
LNAV MDA	960-1 506 (600-1)		960-1½ 506 (600-1½)	
CIRCLING	1060-1 602 (700-1)		1280-2½ 822 (900-2½)	1280-2¾ 822 (900-2¾)

SC-4, 04 SEP 2025 to 02 OCT 2025
SC-4, 04 SEP 2025 to 02 OCT 2025