APP CRS	Rwy ldg	N/A
311°	TDZE	N/A
	Apt Elev	5034

RNAV (GPS)-B
BOWMAN FLD (3U3)

RNP APCH - GPS.

NA

-25°C

When local altimeter setting not received, use Butte altimeter setting and increase all MDAs 120 feet. Circling NA for Cats C and D west of Rwy 17-35.

MISSED APPROACH: Climbing right turn to 9200 direct GLUES and hold.

AWOS-3PT	SALT LAKE CENTER	UNICOM
124.175	132.4 338.3	122.8 (CTAF) L

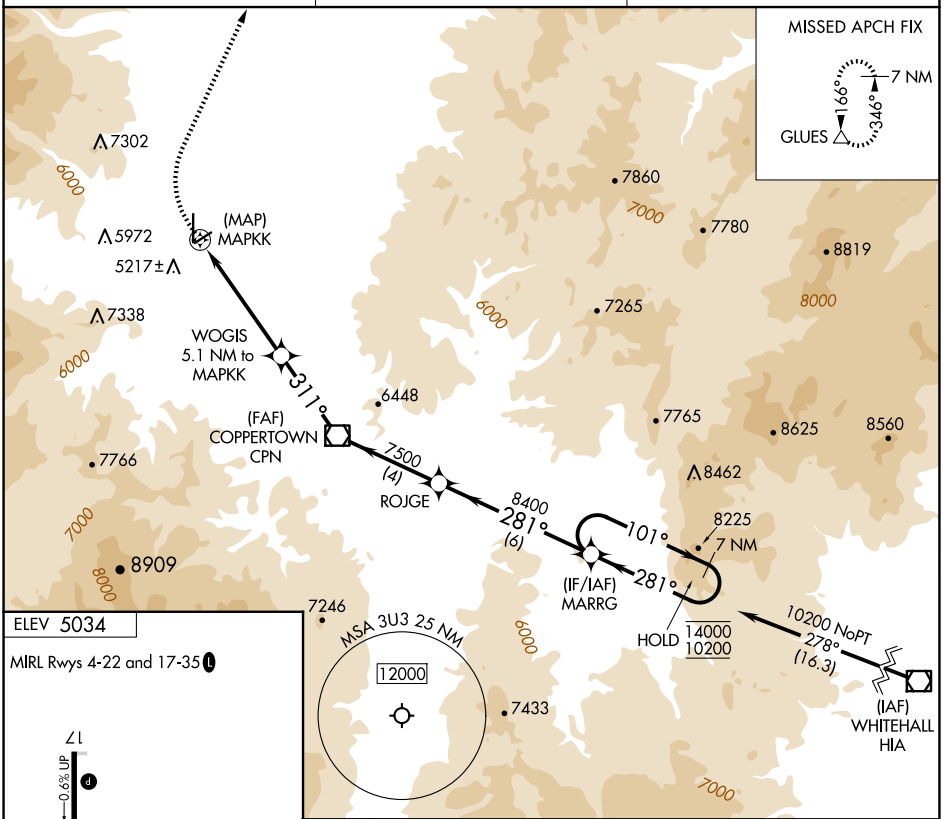

ELEV 5034

MIRL Rwys 4-22 and 17-35 L

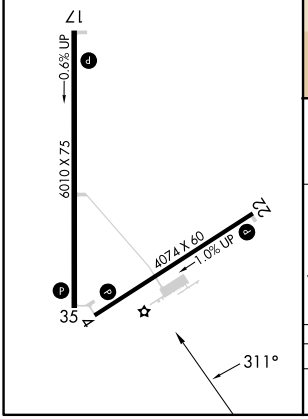

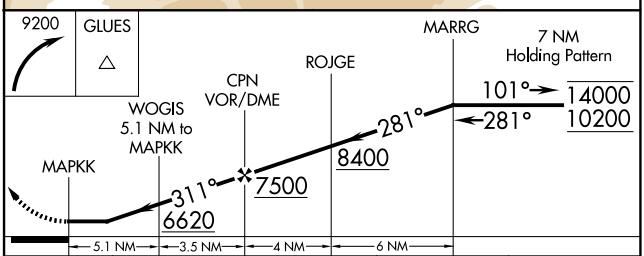

CATEGORY	A	B	C	D
CIRCLING	6120-1¼ 1086 (1100-1¼)	6240-1½ 1206 (1300-1½)	6240-3 1206 (1300-3)	6640-3 1606 (1700-3)

NW-1, 04 SEP 2025 to 02 OCT 2025

NW-1, 04 SEP 2025 to 02 OCT 2025