WAAS CH 40342 W03A	APP CRS 030°	Rwy ldg 3800 TDZE 800 Apt Elev 800

RNAV (GPS) RWY 3
FORT ATKINSON MUNI (61C)

RNP APCH.

NA Procedure NA at night. Rwy 3 helicopter visibility reduction below 1 SM NA. Use Watertown altimeter setting; when not received use Southern Wisconsin Rgnl altimeter setting and increase all MDA 20 feet.

MISSED APPROACH: Climb to 3200 direct GESJY and hold.

RYV AWOS-3	MADISON APP CON *	CTAF
119.975	120.1 350.3	122.9 L

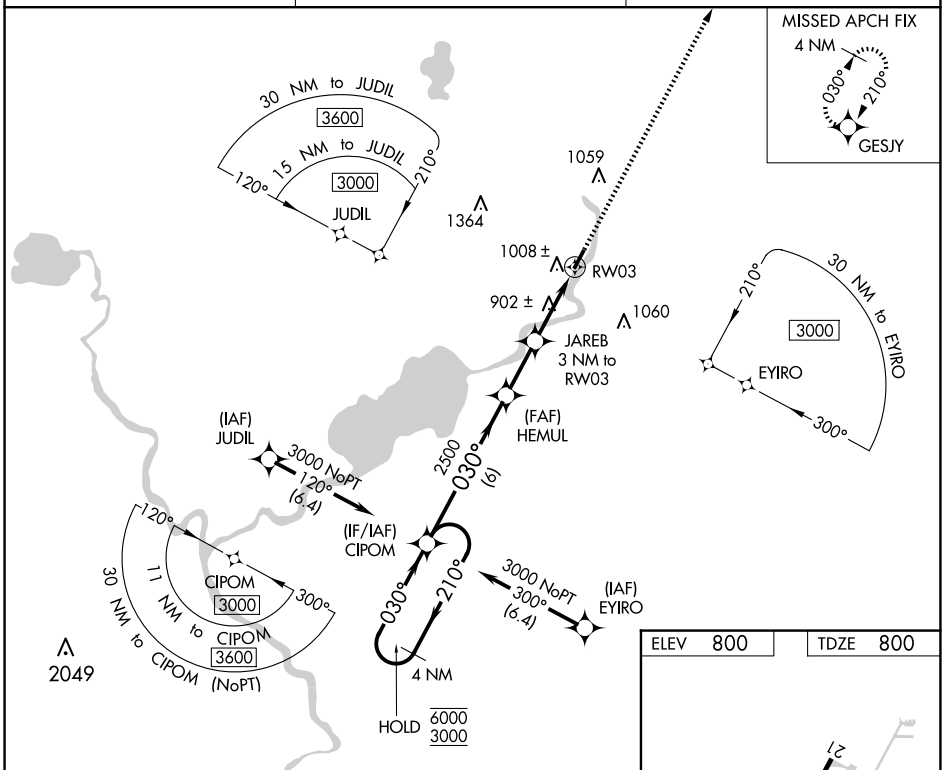

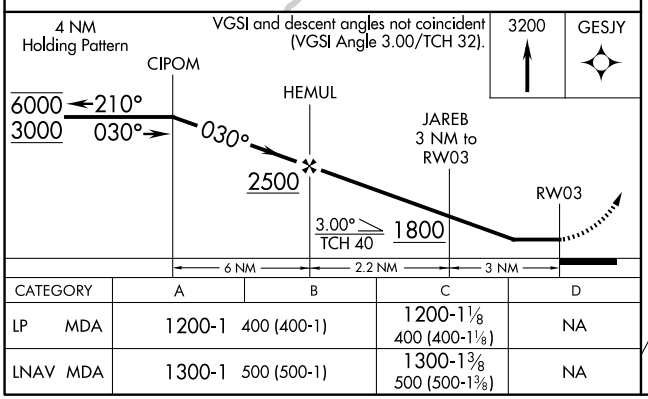

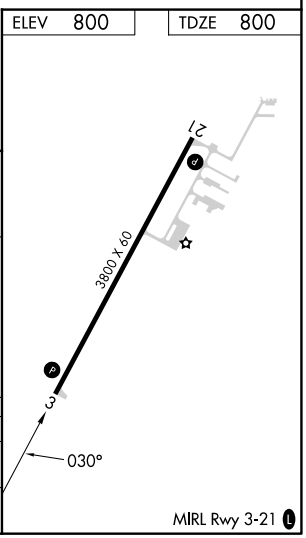

CATEGORY	A	B	C	D
LP MDA	1200-1 400 (400-1)		1200-1⅛ 400 (400-1⅛)	NA
LNAV MDA	1300-1 500 (500-1)		1300-1⅜ 500 (500-1⅜)	NA

EC-3, 04 SEP 2025 to 02 OCT 2025