APP CRS	Rwy Ldg	N/A
346°	TDZE	N/A
	Apt Elev	1574

RNAV (GPS)-A
REDLANDS MUNI (REI)

T A NA — Circling Rwy 26 NA at night. Helicopter visibility reduction below 1 SM NA. DME/DME RNP-0.3 NA. Use San Bernardino altimeter setting; when not received, use Ontario altimeter setting and increase all MDA 160 feet.

MISSED APPROACH: (Do not exceed 230K until WEEDD) Climbing left turn to 7000 direct WEEDD and hold, continue climb-in-hold to 7000.

SBD AWOS-3	SOCAL APP CON	AUNICOM
124.175	127.0 318.2	123.05 (CTAF) L

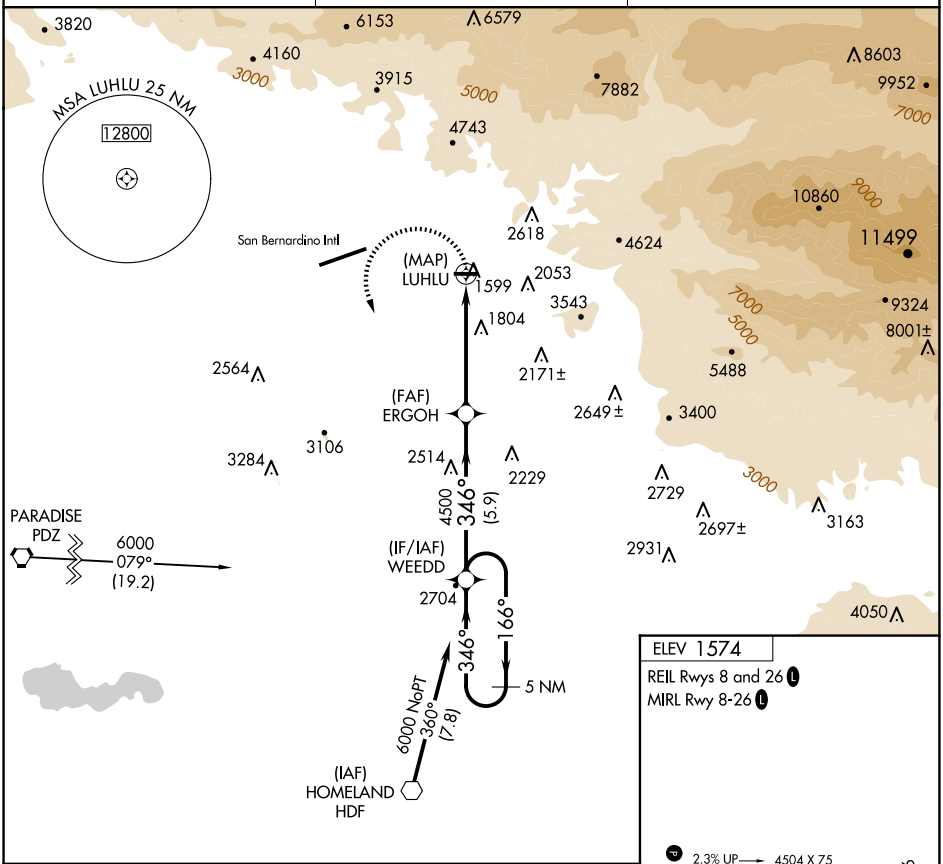

ELEV 1574
REIL Rwys 8 and 26 L
MIRL Rwy 8-26 L

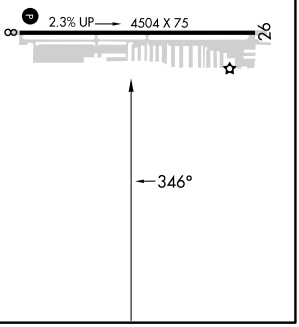

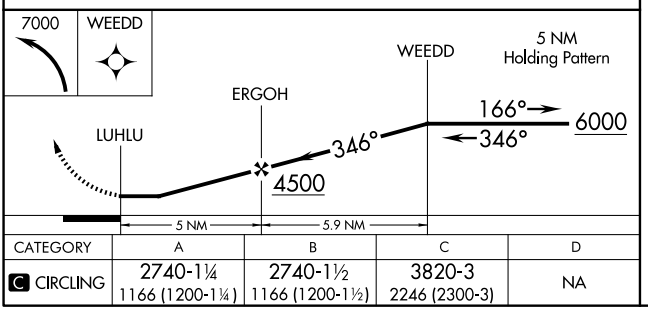

CATEGORY	A	B	C	D
C CIRCLING	2740-1¼ 1166 (1200-1¼)	2740-1½ 1166 (1200-1½)	3820-3 2246 (2300-3)	NA

SW-3, 04 SEP 2025 to 02 OCT 2025

SW-3, 04 SEP 2025 to 02 OCT 2025