| APP CRS | Rwy ldg | 4404 |
|---|---|---|
| 352° | TDZE | 3454 |
| | Apt Elev | 3454 |

# RNAV (GPS) RWY 35
## PANHANDLE-CARSON COUNTY (T45)

RNP APCH - GPS.

Use Rick Husband Amarillo Intl altimeter setting; when not received, use Hutchinson County altimeter setting and increase all MDA 40 feet; increase LNAV Cat C visibility to 2. Rwy 35 helicopter visibility reduction below ¾ SM NA.

NA

MISSED APPROACH: Climb to 5500 direct JASMI and hold.

| AMA ASOS | AMARILLO APP CON ★ | UNICOM | |
|---|---|---|---|
| 118.85 350.3 | 119.5 307.0 | 122.7 (CTAF) | 123.5 (L) |

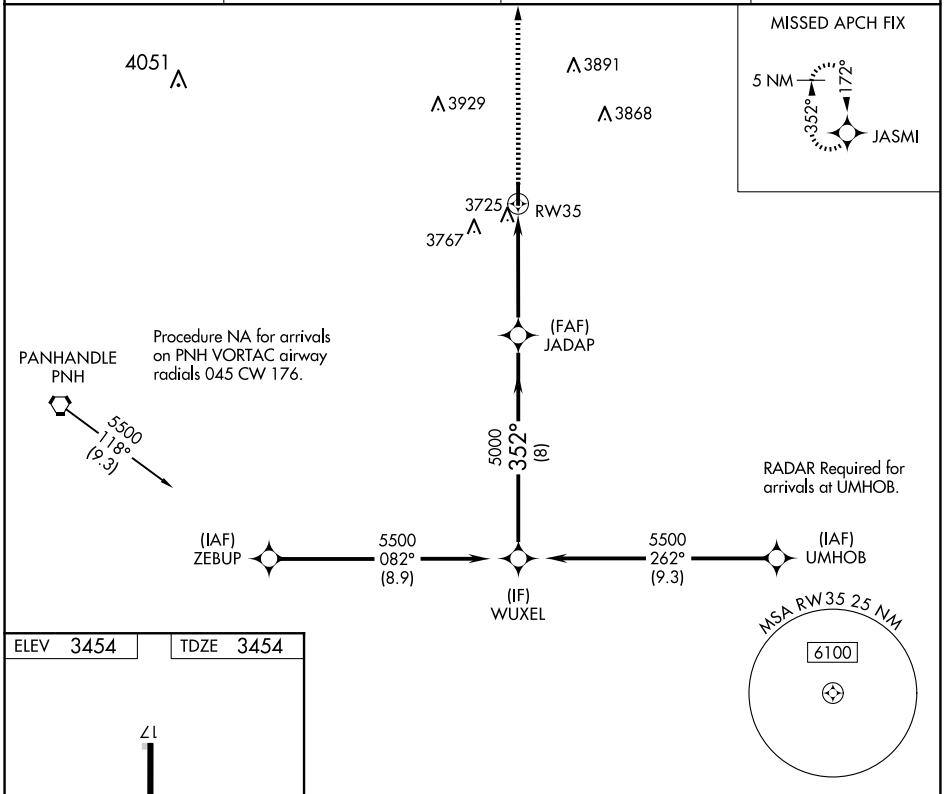


ELEV 3454 TDZE 3454

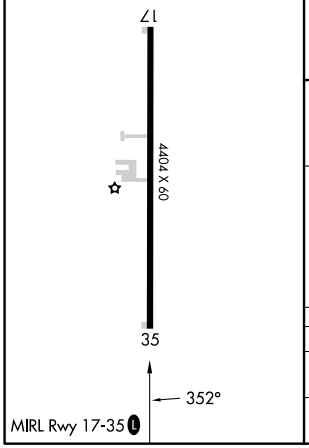


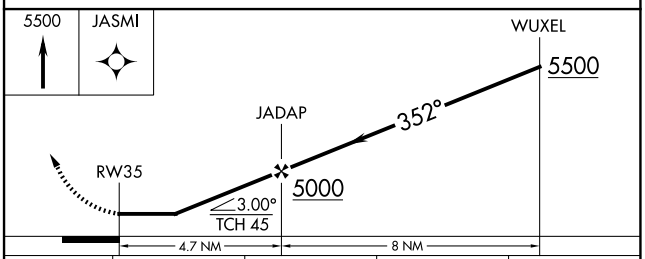


| CATEGORY | A | B | C | D |
|---|---|---|---|---|
| LNAV MDA | 4100-1 646 (700-1) | | 4100-1⅞ 646 (700-1⅞) | NA |
| CIRCLING | 4140-1 686 (700-1) | | 4140-2 686 (700-2) | NA |



SC-2, 04 SEP 2025 to 02 OCT 2025
SC-2, 04 SEP 2025 to 02 OCT 2025