WAAS CH 53624 W19A	APP CRS 188°	Rwy ldg 5000 TDZE 431 Apt Elev 436

RNAV (GPS) RWY 19
FAYETTE COUNTY (FYE)

RNP APCH - GPS.

Baro-VNAV and VDP NA when using Memphis Intl altimeter setting. Rwy 19 helicopter visibility reduction below ¾ SM NA. When local altimeter setting not received, use Memphis Intl altimeter setting: increase LPV DA to 817 feet and all visibilities ⅛ SM, increase LNAV/VNAV DA to 779 feet; increase all MDA 100 feet and visibility LNAV Cat C ⅝ SM and Circling Cat C ½ SM.

MISSED APPROACH: Climb to 3000 direct NYATE and hold.

AWOS-3	MEMPHIS APP CON	CTAF
119.875	125.8 338.3	122.9

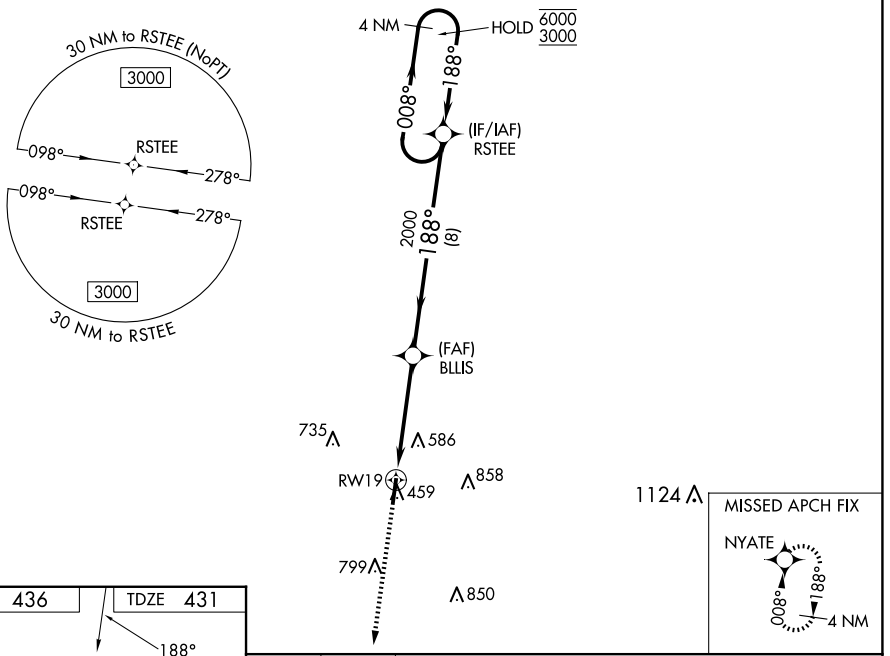

ELEV 436 TDZE 431

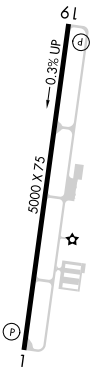

MIRL Rwy 1-19
REIL Rwys 1 and 19

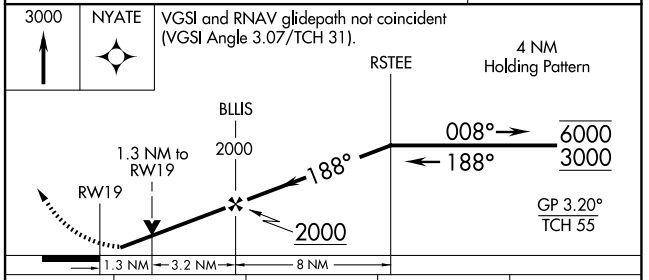

CATEGORY	A	B	C	D
LPV DA	721-1 290 (300-1)			NA
LNAV/VNAV DA	683-1 252 (300-1)			NA
LNAV MDA	880-1 449 (500-1)		880-1⅜ 449 (500-1⅜)	NA
CIRCLING	900-1 464 (500-1)	920-1 484 (500-1)	1160-2 724 (800-2)	NA

SE-1, 04 SEP 2025 to 02 OCT 2025