WAAS CH 62933 W13A	APP CRS 128°	Rwy Ldg 4102 TDZE 1376 Apt Elev 1376

RNAV (GPS) RWY 13
PERHAM MUNI (16D)

Baro-VNAV NA. DME/DME RNP-0.3 NA. Helicopter visibility reduction below ¾ SM NA. Use Detroit Lakes altimeter setting; when not received, use Wadena altimeter setting.

MISSED APPROACH: Climb to 3000 direct ILUZY and hold.

MINNEAPOLIS CENTER	GCO	CTAF
126.1 269.2	121.725	122.9 L

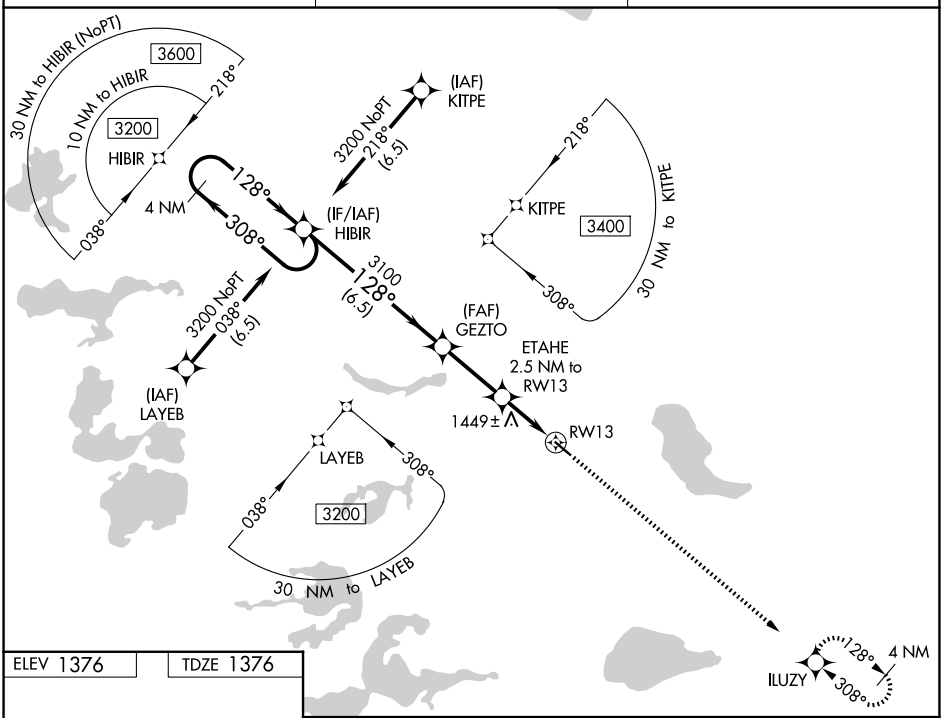

ELEV 1376 TDZE 1376

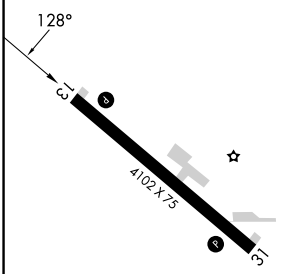

MIRL Rwy 13-31 L
REIL Rwys 13 and 31 L

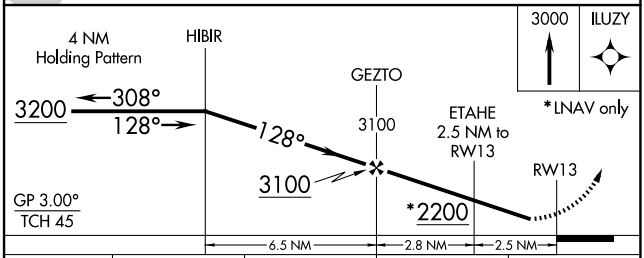

CATEGORY	A	B	C	D
LPV DA	1671-1	295 (300-1)	NA	
LNAV/VNAV DA	1811-1¼	435 (500-1¼)	NA	
LNAV MDA	1800-1	424 (500-1)	NA	
CIRCLING	2120-1	744 (800-1)	NA	

NC-1, 04 SEP 2025 to 02 OCT 2025
NC-1, 04 SEP 2025 to 02 OCT 2025