RNAV (GPS) RWY 13

WILLOW (UUO) (PAUO)

APP CRS	Rwy ldg	4400
133°	TDZE	215
	Apt Elev	215

T
A NA

Use Wasilla altimeter setting.
Procedure NA at night.
DME/DME RNP-0.3 NA.

MISSED APPROACH: Climbing right turn to 3100 direct ZUSRA and hold.

IYS/PAWS AWOS-3P	ANCHORAGE CENTER	CTAF
135.25	133.7 279.6	122.8 L

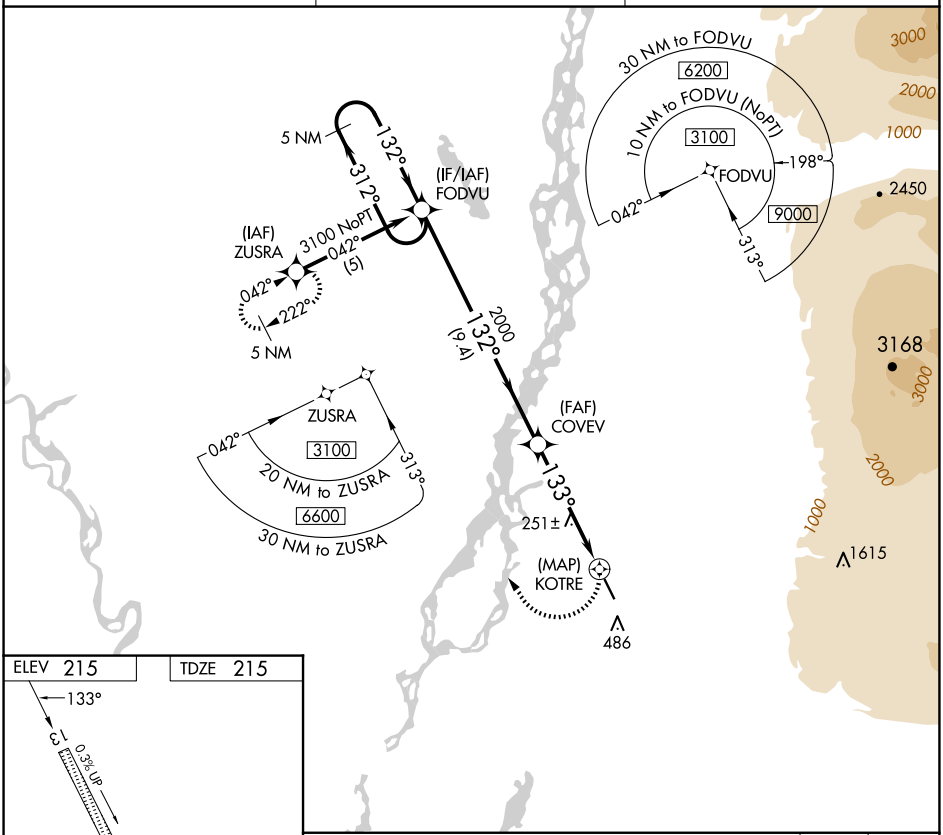

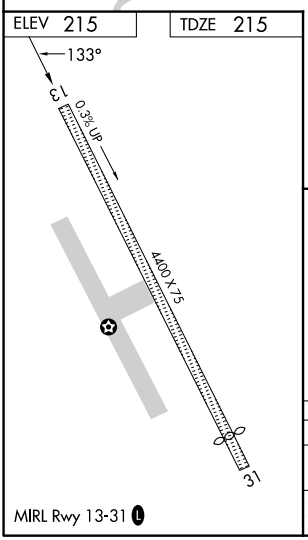

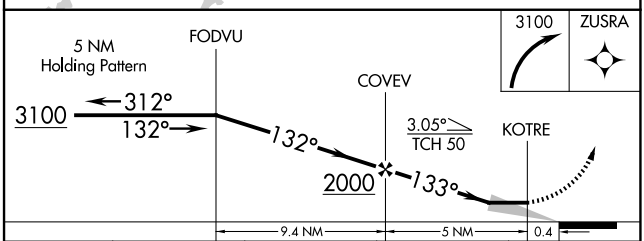

CATEGORY	A	B	C	D
LNAV MDA	1220-1¼ 1005 (1100-1¼)	1220-1½ 1005 (1100-1½)	1220-3 1005 (1100-3)	NA
C CIRCLING	1220-1¼ 1005 (1100-1¼)	1220-1½ 1005 (1100-1½)	1220-3 1005 (1100-3)	NA

AK, 07 AUG 2025 to 02 OCT 2025

AK, 07 AUG 2025 to 02 OCT 2025