WAAS CH 58339 W32A	APP CRS 322°	Rwy Ldg 5001 TDZE 1192 Apt Elev 1198

RNAV (GPS) RWY 32

GEARY A BATES/JEFFERSON COUNTY AIRPARK (2G2)

RNP APCH.

Rwy 32 helicopter visibility reduction below ¾ SM NA.
Baro-VNAV NA when using Wheeling altimeter setting.
For uncompensated Baro-VNAV systems, LNAV/VNAV NA below -17°C or above 54°C. When local altimeter not received, use Wheeling altimeter setting.

MISSED APPROACH: Climb to 2000 then climbing left turn to 3100 direct WISKE and hold.

AWOS-3	HLG ASOS	PITTSBURGH APP CON	UNICOM
121.625	127.375	124.75 338.2	122.8 (CTAF) L

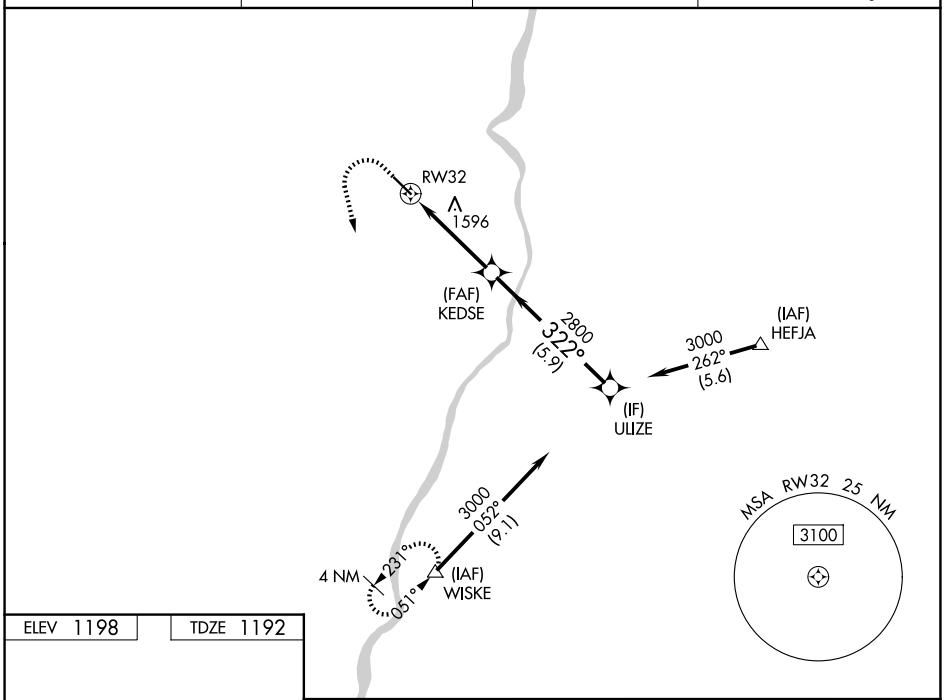

ELEV 1198 TDZE 1192

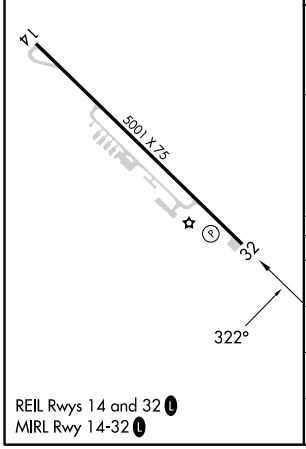

REIL Rwys 14 and 32 L
MIRL Rwy 14-32 L



CATEGORY		A	B	C	D
LPV	DA	1519-1 327 (400-1)			NA
LNAV/VNAV	DA	1972-2½ 780 (800-2½)			NA
LNAV	MDA	1880-1 688 (700-1)		1880-2 688 (700-2)	NA
CIRCLING		1880-1 682 (700-1)	1980-1 782 (800-1)	1980-2¼ 782 (800-2¼)	NA

EC-2, 04 SEP 2025 to 02 OCT 2025

EC-2, 04 SEP 2025 to 02 OCT 2025