APP CRS	Rwy Ldg	4747
218°	TDZE	2780
	Apt Elev	2801

RNAV (GPS) RWY 22
MOJAVE AIR & SPACE PORT/RUTAN FLD (MHV)

RNP APCH.

Circling NA southeast of runway 4 and south of Rwy 26.

MISSED APPROACH: Climb to 6000 direct UGONE and on track 205° to JERID and hold.

AWOS-3	JOSHUA APP CON	MOJAVE TOWER★	GND CON
132.225	133.65 348.7	127.6 (CTAF) L 288.35	123.9

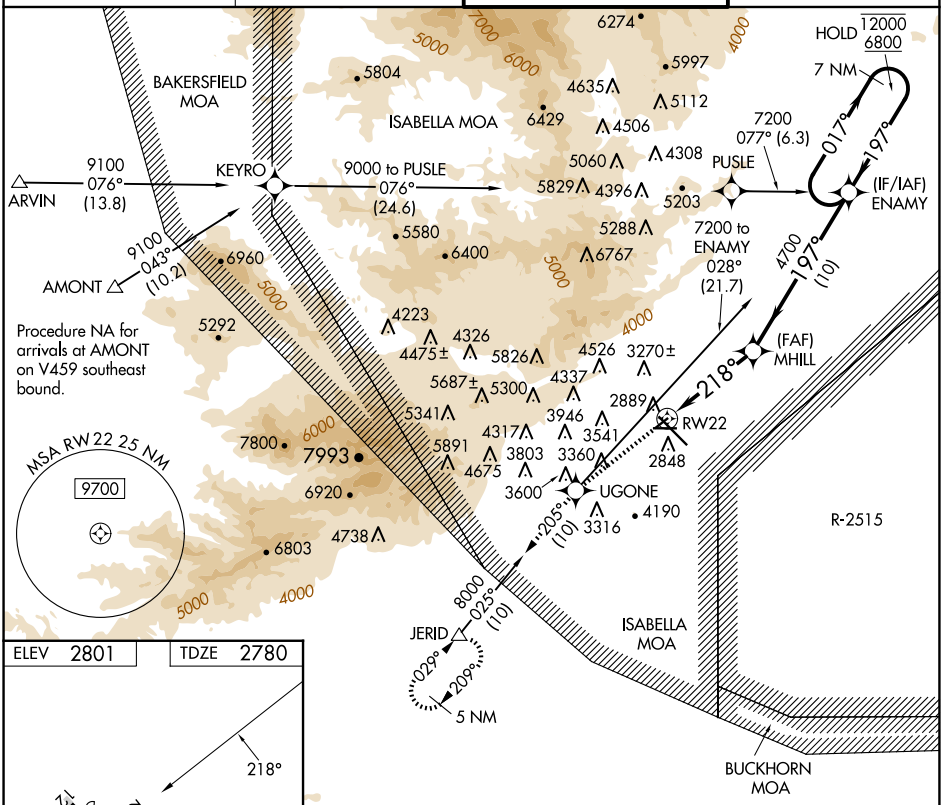

ELEV 2801 TDZE 2780

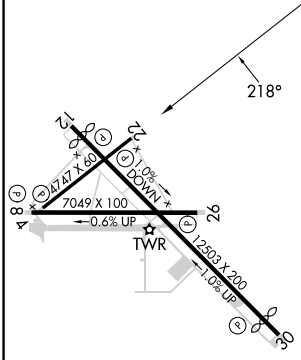

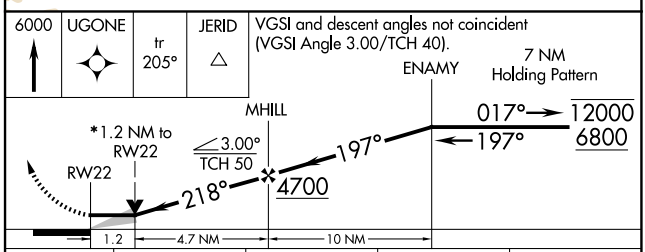

CATEGORY	A	B	C	D
LNAV MDA	3200-1 420 (400-1)		3200-1⅛ 420 (400-1⅛)	
C CIRCLING	3300-1 499 (500-1)	3480-1 679 (700-1)	4140-3 1339 (1400-3)	4500-3 1699 (1700-3)

REIL Rwys 12 and 30 L
MIRL Rwys 8-26 and 4-22 L
HIRL Rwy 12-30 L

SW-3, 04 SEP 2025 to 02 OCT 2025

SW-3, 04 SEP 2025 to 02 OCT 2025