WAAS CH 69533 W18A	APP CRS 177°	Rwy ldg 3400 TDZE 1221 Apt Elev 1221

RNAV (GPS) RWY 18
GUTHRIE COUNTY RGNL (GCT)

T A NA — Baro-VNAV NA. DME/DME RNP-0.3 NA. Use Audubon altimeter setting; when not received, use Carroll altimeter setting and increase LPV DA to 1535, LNAV/VNAV DA to 1748 and all MDA 20 feet; increase LNAV/VNAV all Cats visibility ⅛ mile.

MISSED APPROACH: Climb to 3000 direct YITAY and hold.

ADU AWOS-3	DES MOINES APP CON	UNICOM
118.075	123.9 360.7	122.8 (CTAF) L

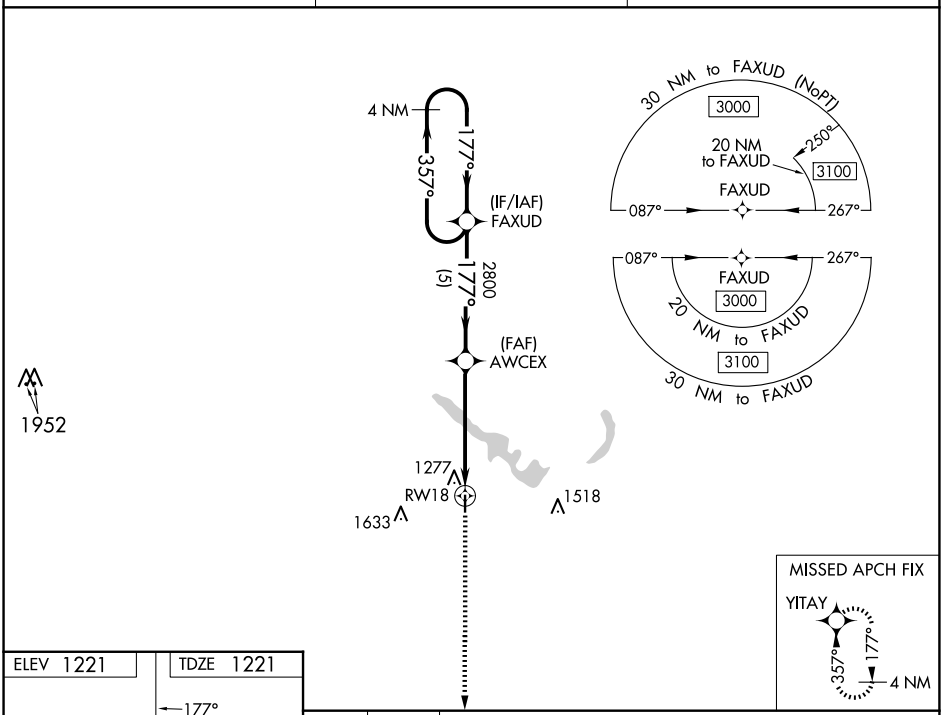

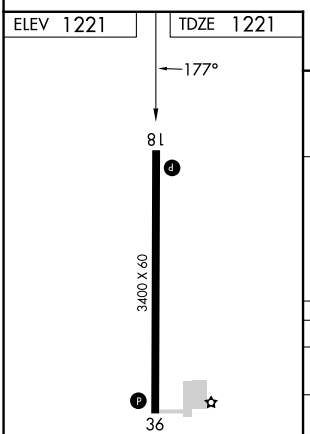

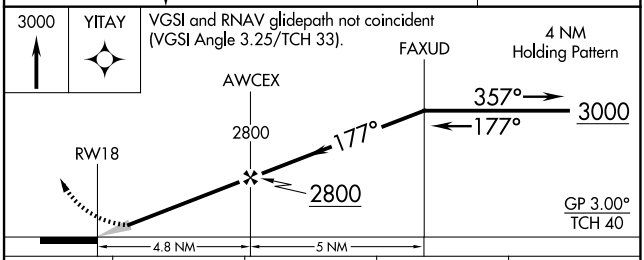

CATEGORY	A	B	C	D
LPV DA	1531-1 310 (400-1)		NA	
LNAV/VNAV DA	1744-1¾ 523 (600-1¾)		NA	
LNAV MDA	1720-1 499 (500-1)		NA	
C CIRCLING	1740-1 519 (600-1)	1880-1 659 (700-1)	NA	

REIL Rwys 18 and 36 L
MIRL Rwy 18-36 L

NC-3, 04 SEP 2025 to 02 OCT 2025

NC-3, 04 SEP 2025 to 02 OCT 2025