WAAS CH 42529 W29A	APP CRS 270°	Rwy ldg 3001 TDZE 18 Apt Elev 22

RNAV (GPS) RWY 29
SCAMMON BAY (SCM) (PACM)

RNP APCH - GPS.

Circling NA south of Rwy 11-29. Rwy 29 helicopter visibility reduction below 1 SM NA. When local altimeter setting not received, use VAK/PAVA altimeter setting and increase all MDAs 60 feet. Straight-in and Circling Rwy 29 NA at night.

-20°C

MISSED APPROACH: Climb to 440, then climbing right turn to 4000 direct AKELT and hold.

AWOS-3P	ANCHORAGE CENTER	UNICOM
118.425	124.5	123.0 (CTAF) L

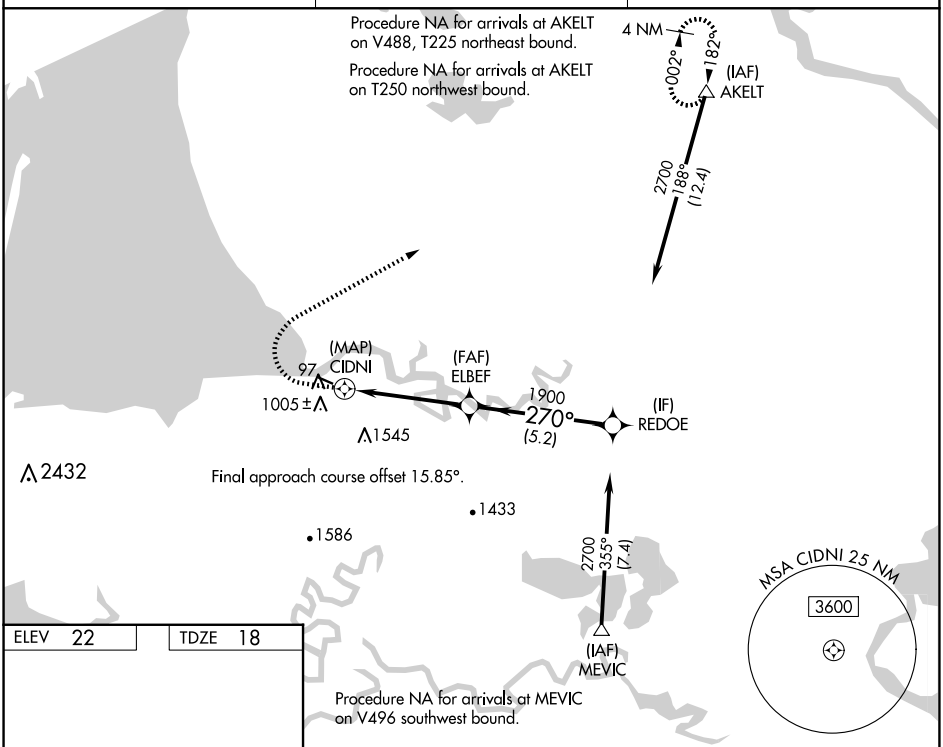

ELEV 22 TDZE 18

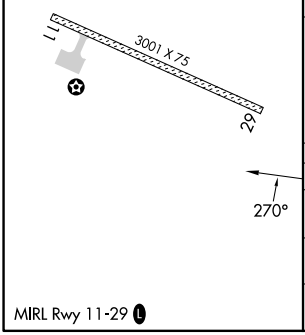

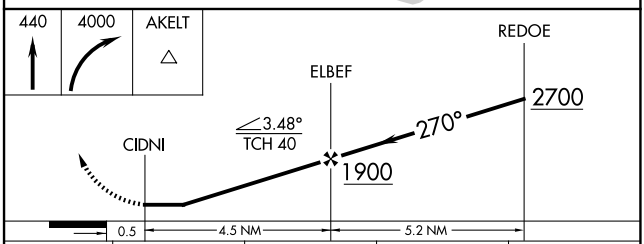

CATEGORY	A	B	C	D
LP MDA	900-1¼ 882 (900-1¼)		NA	
LNAV MDA	1100-1¼ 1082 (1100-1¼)	1100-1½ 1082 (1100-1½)	NA	
CIRCLING	1100-1¼ 1078 (1100-1¼)	1100-1½ 1078 (1100-1½)	NA	

MIRL Rwy 11-29 L

AK, 07 AUG 2025 to 02 OCT 2025

AK, 07 AUG 2025 to 02 OCT 2025