APP CRS	Rwy Ldg	4195
013°	TDZE	2941
	Apt Elev	2941

RNAV (GPS) RWY 36
POLSON (8S1)

NA

Procedure NA at night. DME/DME RNP-0.3 NA.
Use Glacier Park Intl altimeter setting.
Helicopter visibility reduction below 1 SM NA.

MISSED APPROACH: Climbing left turn to 9000 direct GORTE WP and hold.

GPI ASOS	SALT LAKE CENTER	UNICOM
132.625	127.075 244.875	122.8 (CTAF) L

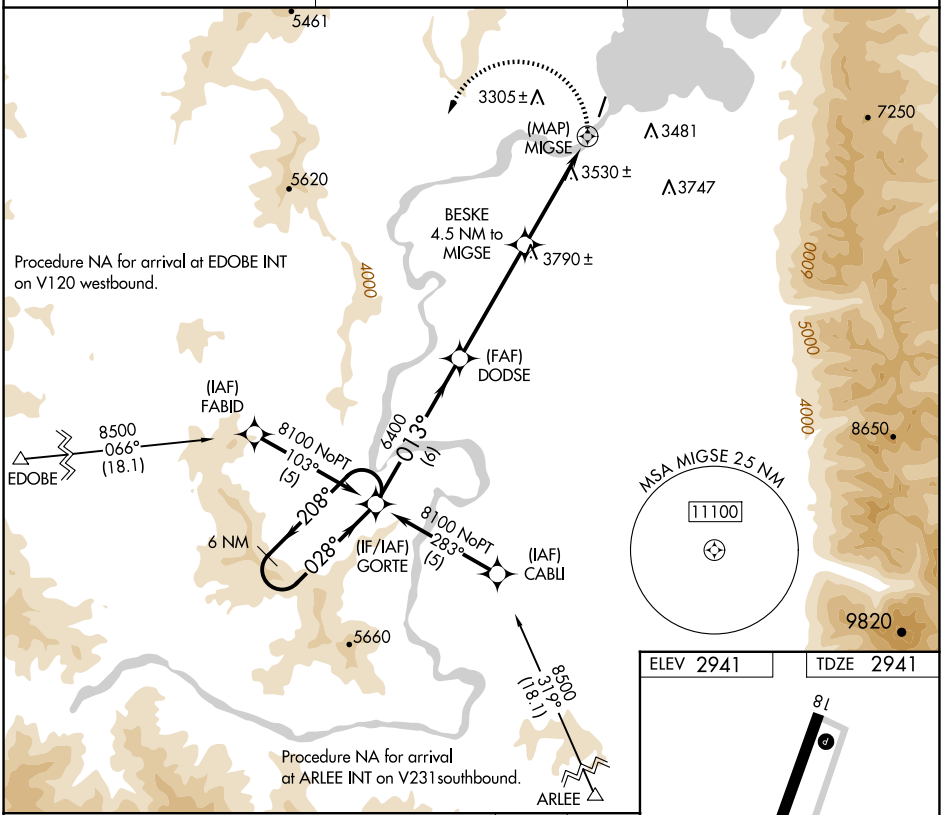

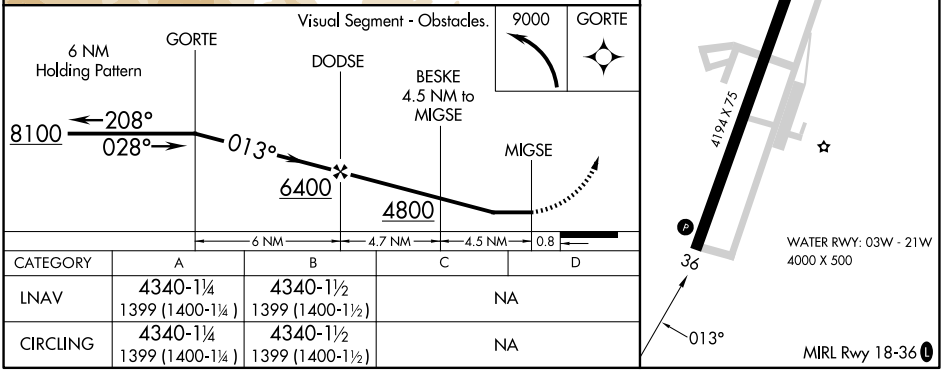

CATEGORY	A	B	C	D
LNAV	4340-1¼ 1399 (1400-1¼)	4340-1½ 1399 (1400-1½)	NA	
CIRCLING	4340-1¼ 1399 (1400-1¼)	4340-1½ 1399 (1400-1½)	NA	

ELEV 2941 TDZE 2941

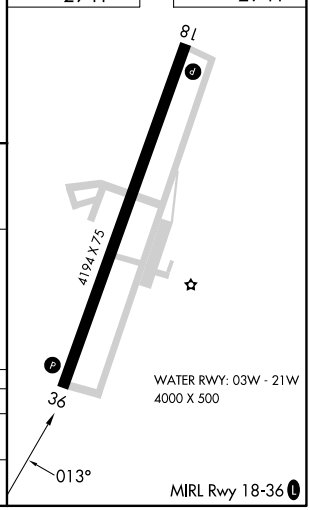

WATER RWY: 03W - 21W
4000 X 500

MIRL Rwy 18-36 L

NW-1, 04 SEP 2025 to 02 OCT 2025

NW-1, 04 SEP 2025 to 02 OCT 2025