RNAV (GPS) RWY 19
PANOLA COUNTY (PMU)

WAAS CH 72834 W19A	APP CRS 191°	Rwy ldg 5001 TDZE 221 Apt Elev 221

T A NA For uncompensated Baro-VNAV systems, LNAV/VNAV NA below -15°C (5°F) or above 54°C (130°F). DME/DME RNP-0.3 NA. Baro-VNAV and VDP NA when using Oxford altimeter setting. When local altimeter setting not received, use Oxford altimeter setting and increase LPV DA to 571, LNAV/VNAV DA to 1116 and all MDA 80 feet, increase LPV all Cats visibility ⅜ mile, LNAV/VNAV all Cats visibility ½ mile, LNAV Cat B visibility ¼ mile, LNAV Cats C, D visibility ½ mile, and Circling Cats B, C visibility ¼ mile. Rwy 19 helicopter visibility reduction below ¾ SM NA.

MISSED APPROACH: Climb to 1100 then climbing left turn to 2800 direct SUBOY and hold.

AWOS-3PT	MEMPHIS CENTER	UNICOM
118.225	128.5 279.55	122.8 (CTAF) L

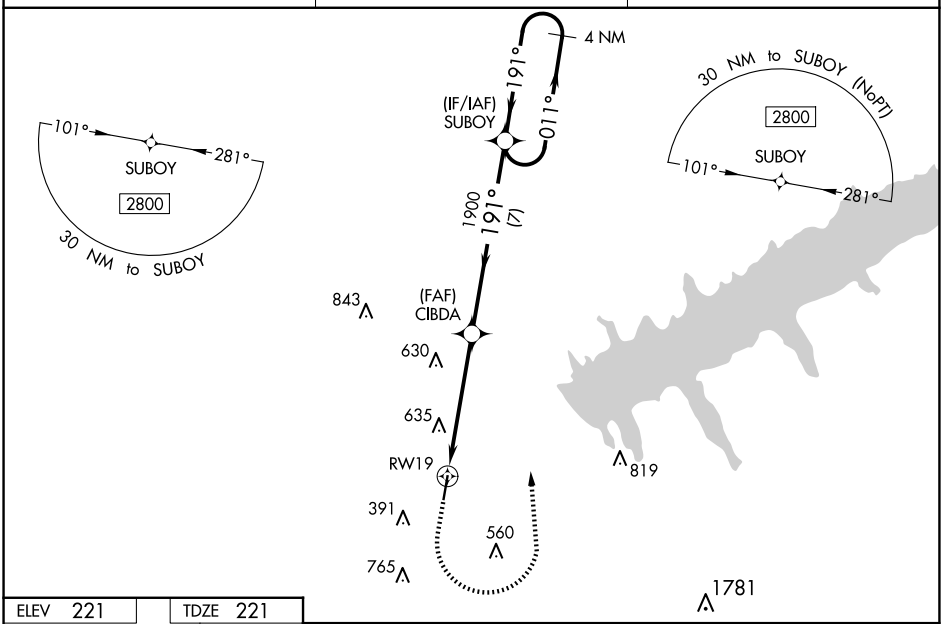

ELEV 221 TDZE 221

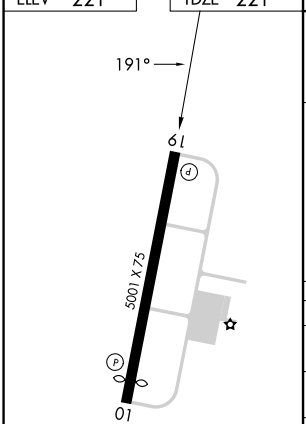

MIRL Rwy 1-19 L

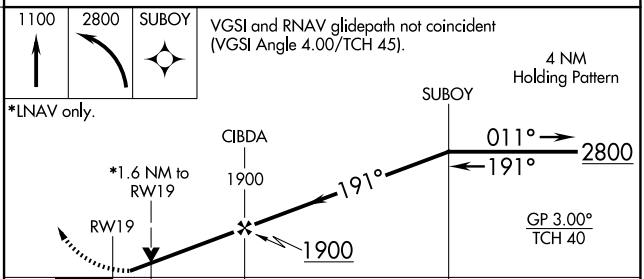

CATEGORY	A	B	C	D
LPV DA	500-⅞ 279 (300-⅞)			
LNAV/VNAV DA	1045-3 824 (900-3)			
LNAV MDA	940-1 719 (800-2)		940-2 719 (800-2)	
C CIRCLING	940-1 719 (800-1)	1000-1 779 (800-1)	1000-2¼ 779 (800-2¼)	1120-3 899 (900-3)

SC-4, 04 SEP 2025 to 02 OCT 2025
SC-4, 04 SEP 2025 to 02 OCT 2025