RNAV (GPS) RWY 2

KOTLIK (2A9) (PFKO)

APP CRS	Rwy ldg	4400
017°	TDZE	13
	Apt Elev	14

RNP APCH.

Circling Rwy 20 NA at night.
Rwy 2 helicopter visibility reduction below ¾ SM NA.

MISSED APPROACH: Climb to 3500 direct KEGEY and hold.

AWOS-3P	ENM/PAEM AWOS-3P	ANCHORAGE CENTER	CTAF
118.1	135.35	124.0	122.9

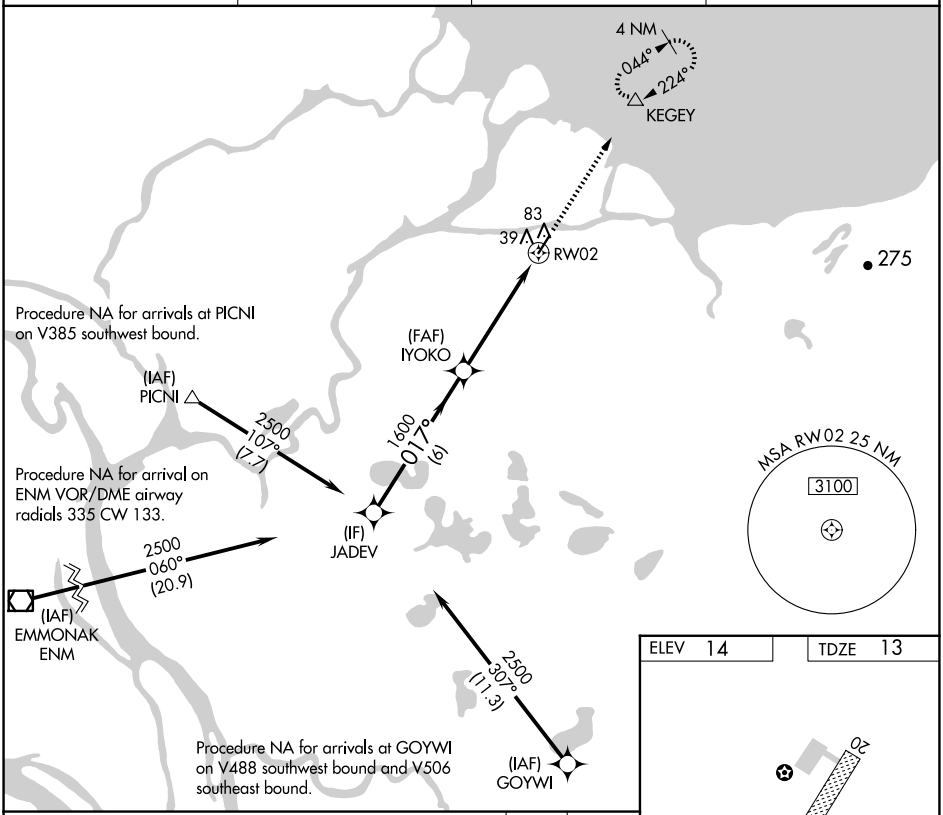

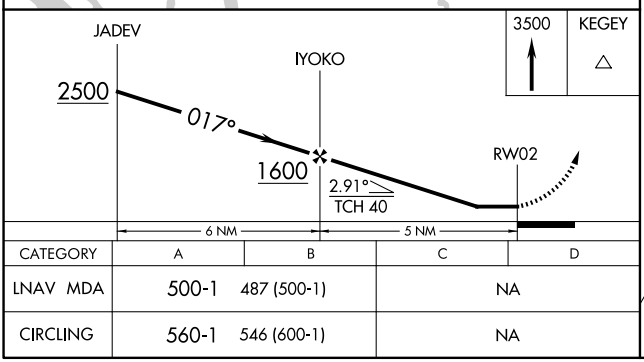

CATEGORY	A	B	C	D
LNAV MDA	500-1 487 (500-1)		NA	
CIRCLING	560-1 546 (600-1)		NA	

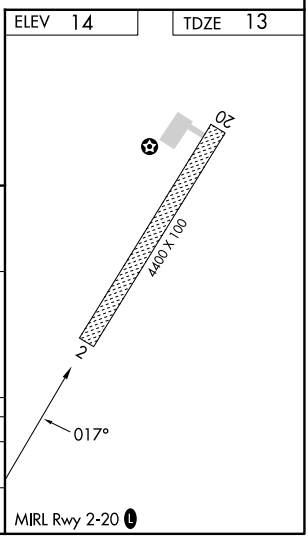

AK, 07 AUG 2025 to 02 OCT 2025
AK, 07 AUG 2025 to 02 OCT 2025