APP CRS	Rwy ldg	2298
067°	TDZE	41
	Apt Elev	41

RNAV (GPS) RWY 7
FALMOUTH AIRPARK (5B6)

RNP APCH - GPS.

T A NA — Rwy 7 helicopter visibility reduction below 1 SM NA. Use Cape Cod Coast Guard Air Station altimeter setting. When not received, procedure NA. Procedure NA at night.

MISSED APPROACH: Climb to 800 then climbing left turn to 2000 direct BUTRE and hold.

BOSTON APP CON	UNICOM	
118.2	123.075 (CTAF)	122.7 L

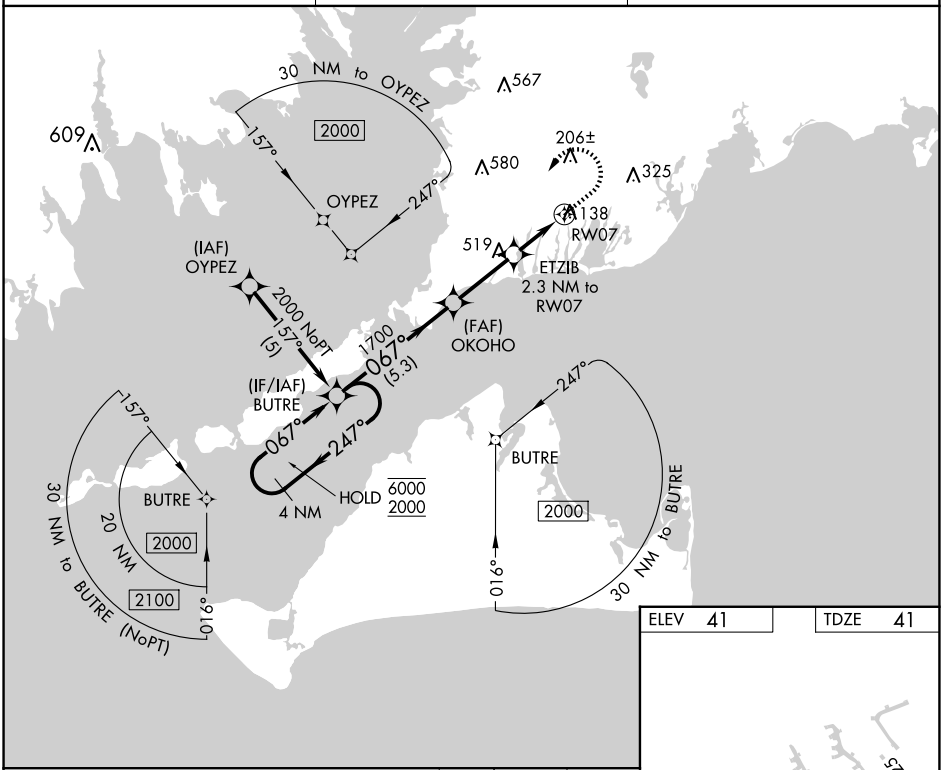

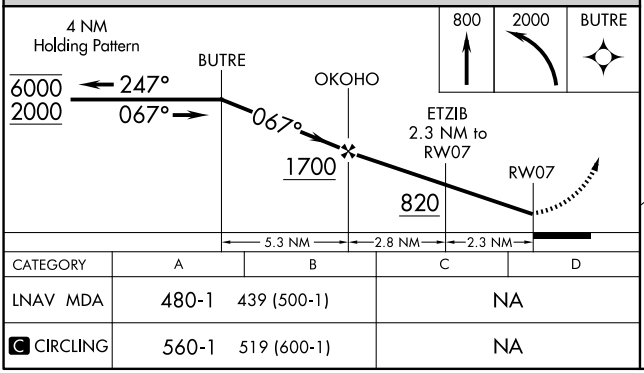

CATEGORY	A	B	C	D
LNAV MDA	480-1	439 (500-1)	NA	
C CIRCLING	560-1	519 (600-1)	NA	

ELEV	41	TDZE	41

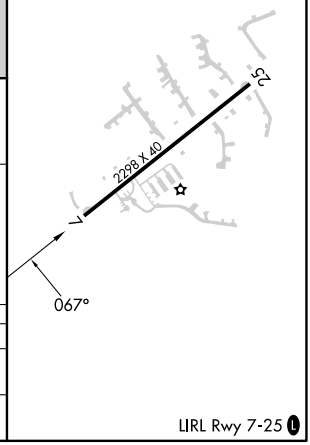

NE-1, 04 SEP 2025 to 02 OCT 2025