WAAS CH 81845 W18A	APP CRS 181°	Rwy ldg 3381 TDZE 299 Apt Elev 299

RNAV (GPS) RWY 18
HUGHES (HUS) (PAHU)

RNP APCH-GPS.

T NA

Procedure NA at night. Circling NA west of Rwy 18-36. Rwy 18 helicopter visibility reduction below 1 SM NA. Use Indian Mountain LRRS altimeter setting. When Indian Mountain LRRS altimeter setting not received, procedure NA.

MISSED APPROACH: Climb to 6300 direct AJDUV and on track 105° to MOGFO and hold, continue climb-in-hold to 6300.

ANCHORAGE CENTER	CTAF
124.6 352	122.9 L

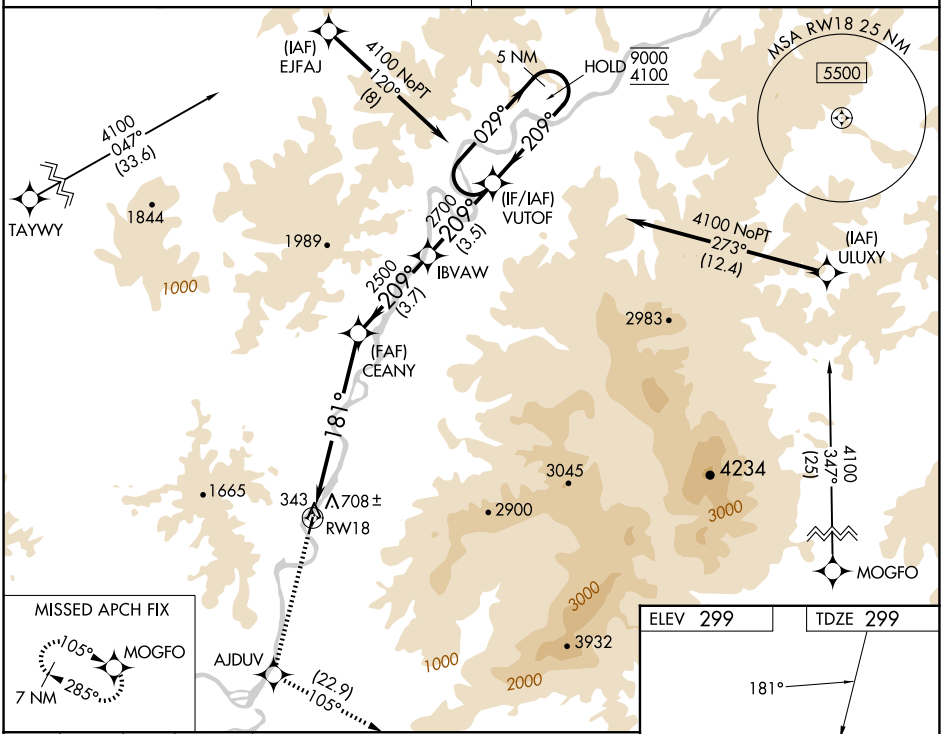

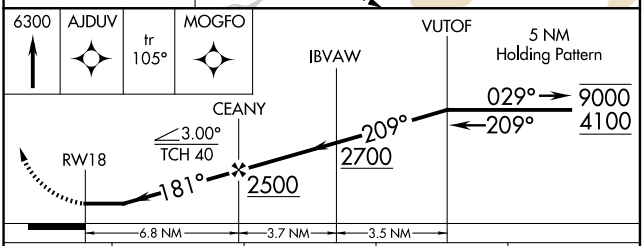

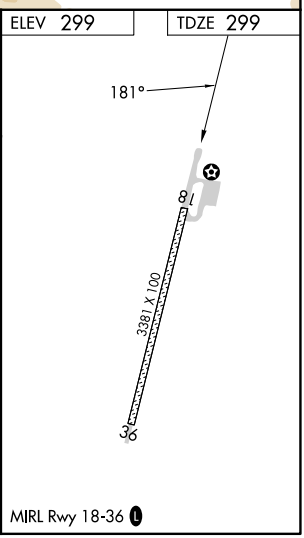

CATEGORY	A	B	C	D
LP MDA	1120-1 821 (900-1)	1120-1¼ 821 (900-1¼)	1120-2½ 821 (900-2½)	NA
LNAV MDA	1180-1¼ 881 (900-1¼)		1180-2½ 881 (900-2½)	NA
C CIRCLING	1260-1¼ 961 (1000-1¼)	1360-1½ 1061 (1100-1½)	1580-3 1281 (1300-3)	NA

AK, 07 AUG 2025 to 02 OCT 2025
AK, 07 AUG 2025 to 02 OCT 2025