APP CRS	Rwy ldg	3000
122°	TDZE	13
	Apt Elev	18

RNAV (GPS) RWY 12
KIVALINA (KVL)(PAVL)

DME/DME RNP-0.3 NA. When local altimeter setting not received, use Noatak altimeter setting and increase all MDAs 340 feet and LNAV Cat C visibility 1 SM and Circling Cat B visibility ¼ SM, Cat C 1¼ SM.

-34°C

MISSED APPROACH: Climb to 3000 direct DINEC and hold.

ASOS	WTK/PAWN AWOS-3P	ANCHORAGE CENTER	KOTZEBUE RADIO	UNICOM
135.8	135.75	119.2 263.0	122.55	122.8 (CTAF) L

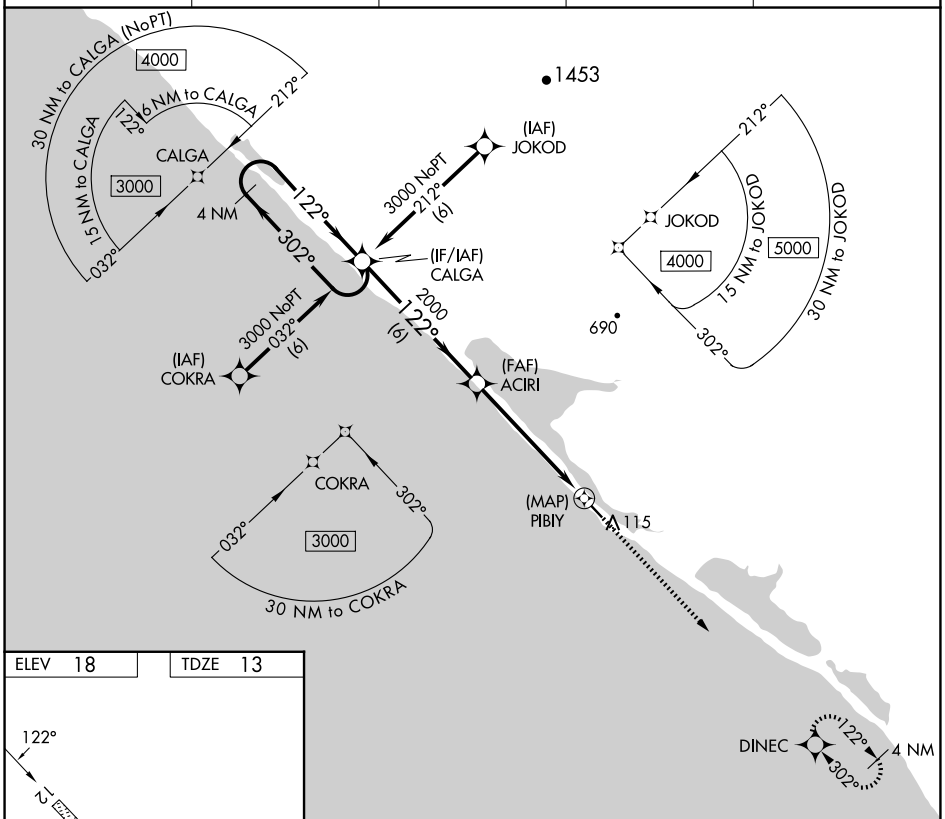

ELEV 18	TDZE 13

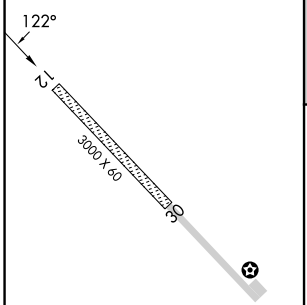

MIRL Rwy 12-30 L

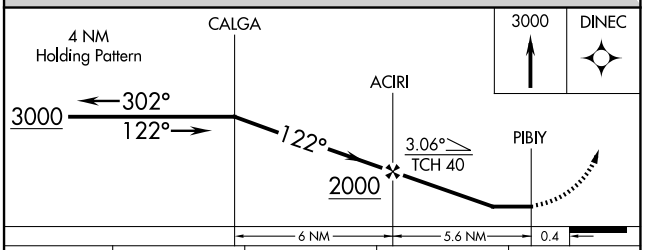

CATEGORY	A	B	C	D
LNAV MDA	340-1 327 (400-1)			NA
CIRCLING	440-1 422 (500-1)	560-1 542 (600-1)	560-1½ 542 (600-1½)	NA

AK, 07 AUG 2025 to 02 OCT 2025
AK, 07 AUG 2025 to 02 OCT 2025