WAAS CH 97743 W33A	APP CRS 332°	Rwy ldg 3000 TDZE 267 Apt Elev 267

RNAV (GPS) RWY 33
WHITE MOUNTAIN (WMO) (PAWM)

RNP APCH.

Circling NA northeast of Rwy 15-33.

MISSED APPROACH: Climb to 1100 then climbing left turn to 2500 direct WOZHO and hold.

AWOS-3P	ANCHORAGE CENTER	NOME RADIO	CTAF
121.45	133.3 290.4	122.05	122.9 L

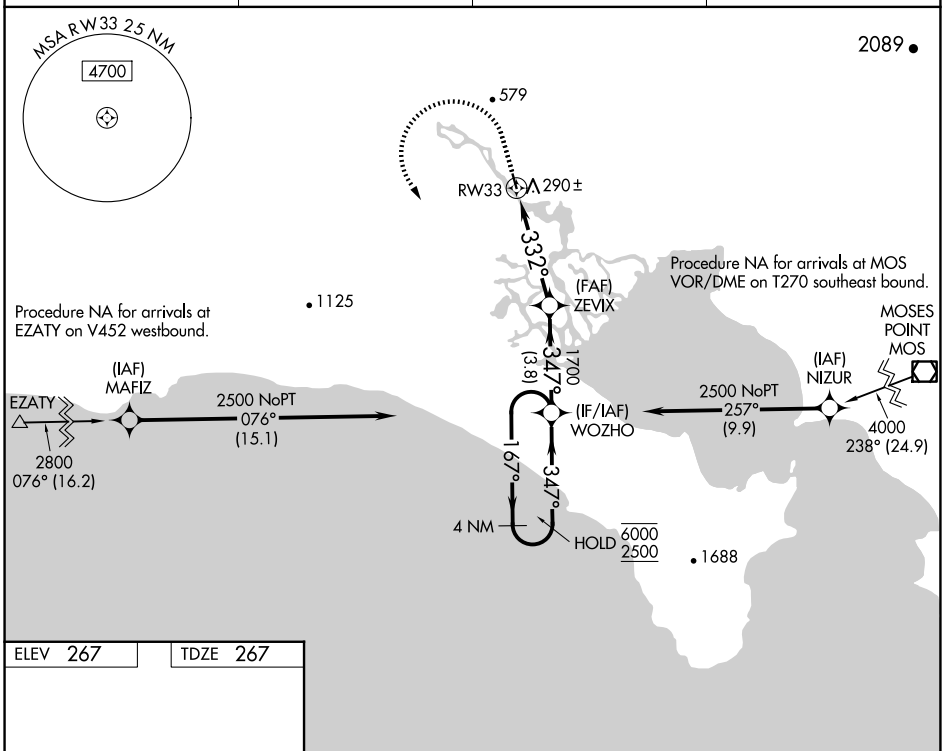

ELEV 267 TDZE 267

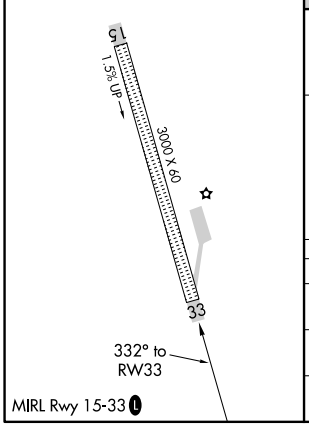

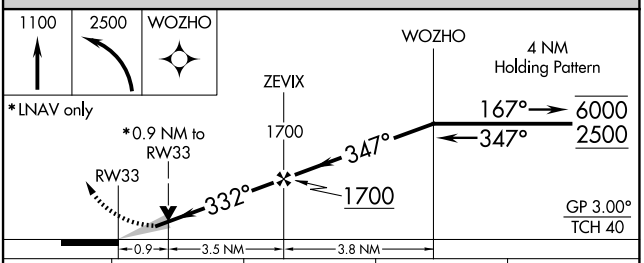

CATEGORY	A	B	C	D
LPV DA	517-1 250 (300-1)			NA
LNAV MDA	600-1 333 (400-1)			NA
C CIRCLING	620-1 353 (400-1)	720-1 453 (500-1)	1080-2½ 813 (900-2½)	NA

AK, 07 AUG 2025 to 02 OCT 2025
AK, 07 AUG 2025 to 02 OCT 2025