| APP CRS | Rwy ldg | 5003 |
|---|---|---|
| 011° | TDZE | 62 |
| | Apt Elev | 62 |

# RNAV (GPS) RWY 1
## JACKSON MUNI (4R3)

RNP APCH.

NA — Procedure NA at night. Rwy 1 helicopter visibility reduction below 1 SM NA. Use Evergreen altimeter setting, when not received, use Mobile Rgnl altimeter setting and increase all MDA 20 feet.

MISSED APPROACH: Climb to 2000 direct CEXUK and right turn on track 121° to PUVNE and right turn on track 225° to WAKVA and hold.

| GZH ASOS | HOUSTON CENTER | CTAF |
|---|---|---|
| 133.425 | 127.65 285.475 | 122.9 L |

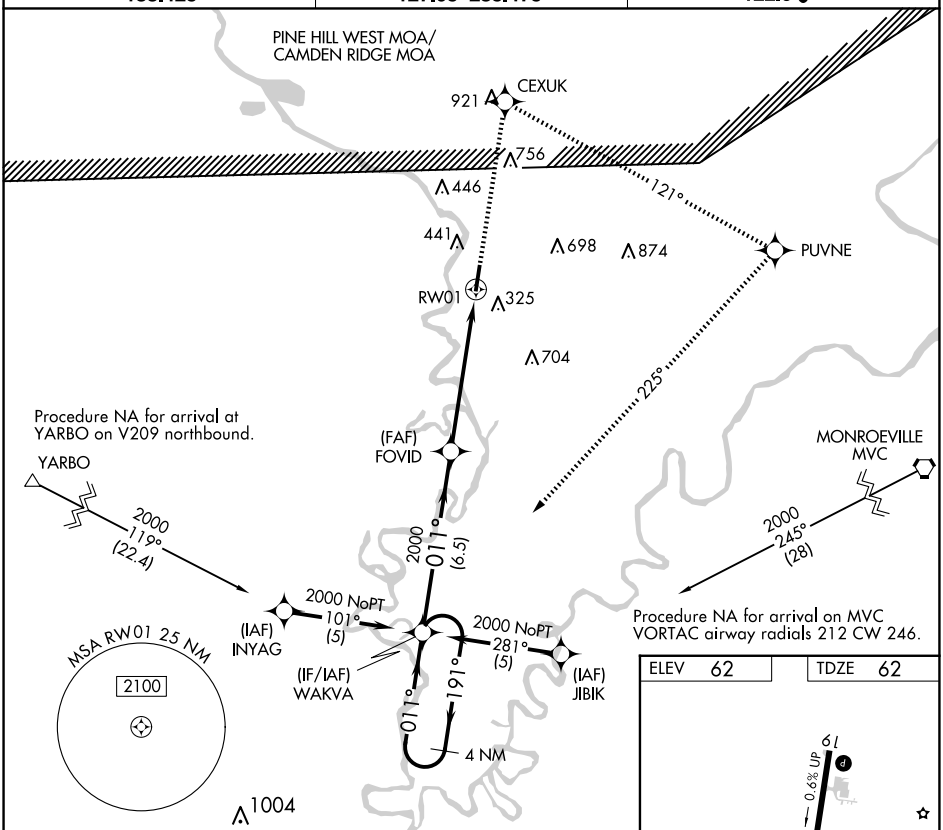


Visual Segment - Obstacles.

4 NM
Holding Pattern

| 2000 | CEXUK | | PUVNE | | WAKVA |
|---|---|---|---|---|---|
| | | tr 121° | | tr 225° | |

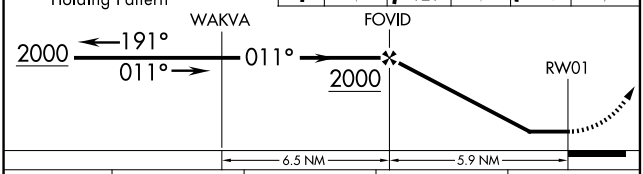


| CATEGORY | A | B | C | D |
|---|---|---|---|---|
| LNAV MDA | 900-1<br>838 (900-1) | 900-1¼<br>838 (900-1¼) | 900-2½<br>838 (900-2½) | 900-2¾<br>838 (900-2¾) |
| CIRCLING | 980-1¼ 918 (1000-1¼) | | 980-2¾<br>918 (1000-2¾) | 1140-3<br>1078 (1100-3) |

| ELEV | 62 | TDZE | 62 |
|---|---|---|---|

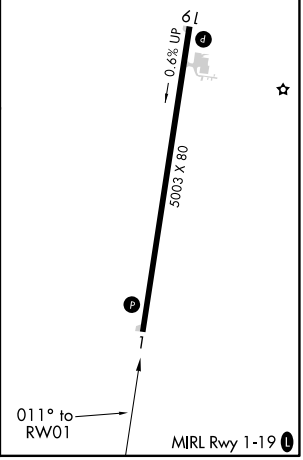





SE-4, 04 SEP 2025 to 02 OCT 2025