APP CRS	Rwy Ldg	N/A
322°	TDZE	N/A
	Apt Elev	4

RNAV (GPS)-B

CRISFIELD-SOMERSET COUNTY (W41)

RNP APCH - GPS.

Circling NA to Rwys 6 and 24. Procedure NA at night. Use WAL altimeter setting. Rwy 14, 32 helicopter visibility reduction below 1 SM NA.

MISSED APPROACH: Climbing right turn to 2000 direct ZJAAY and hold.

WAL ASOS	PATUXENT APP CON ★	UNICOM
119.175	127.95 314.0	122.8 (CTAF) L

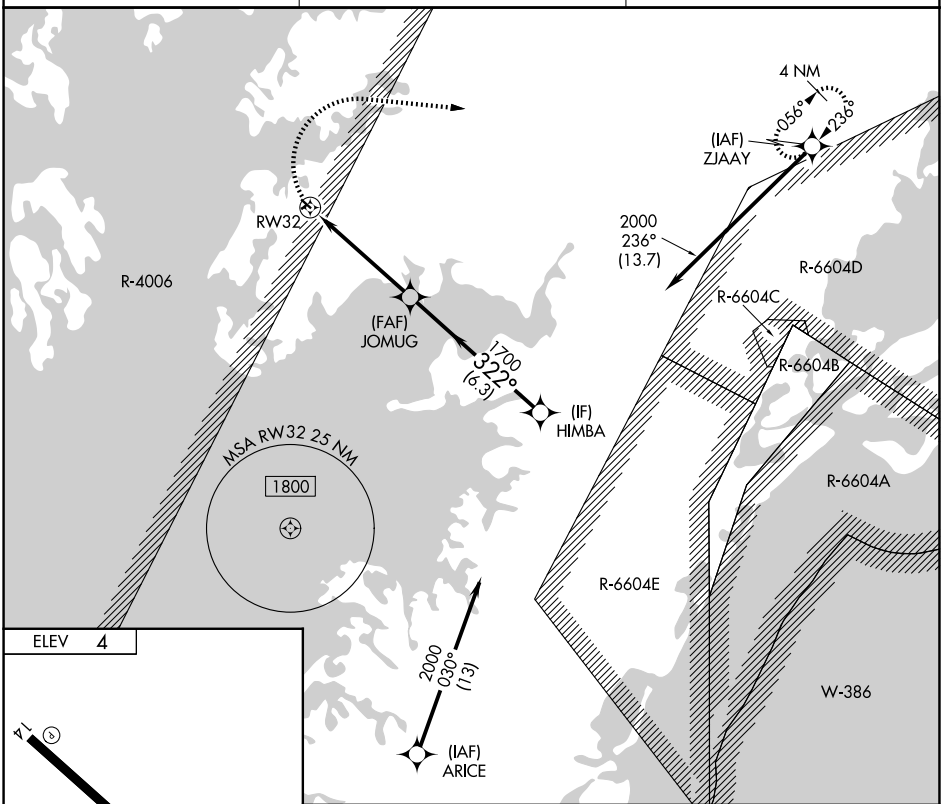

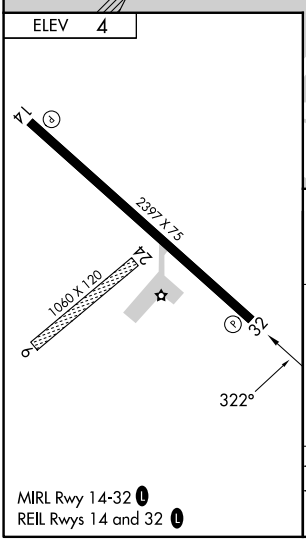

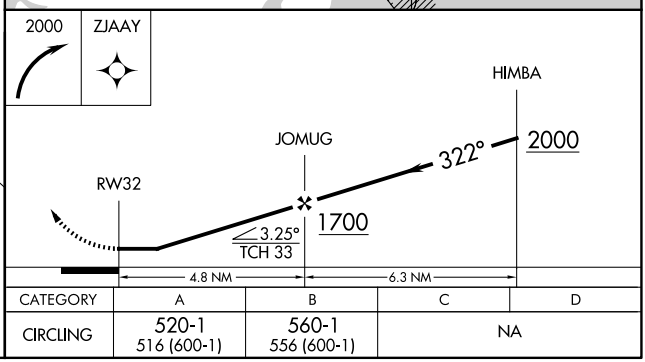

CATEGORY	A	B	C	D
CIRCLING	520-1 516 (600-1)	560-1 556 (600-1)	NA	

MIRL Rwy 14-32 L
REIL Rwys 14 and 32 L

NE-3, 04 SEP 2025 to 02 OCT 2025