APP CRS	Rwy ldg	3903
177°	TDZE	413
	Apt Elev	413

RNAV (GPS) RWY 18
NEW ALBANY/UNION COUNTY (M72)

NA

Use Tupelo altimeter setting, if not received, use Oxford altimeter setting and increase all MDA 20 feet and visibility Circling Cat C ¼ SM. Procedure NA at night. DME/DME RNP-0.3 NA. Visibility reduction by helicopters NA.

MISSED APPROACH: Climb to 2500 direct DUPLE and hold.

TUP ASOS	MEMPHIS CENTER	UNICOM
133.525	135.9 273.55	122.8 (CTAF)

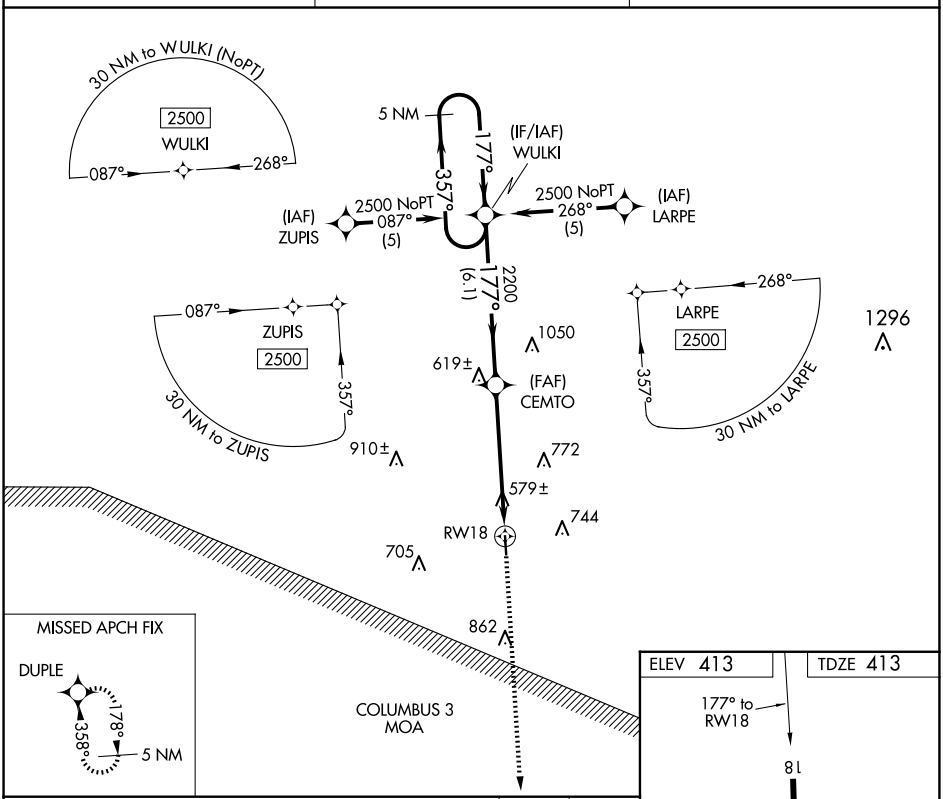

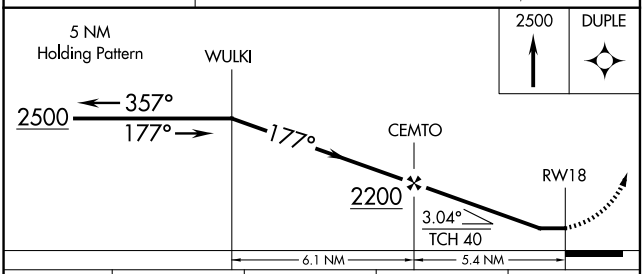

CATEGORY	A	B	C	D
LNAV MDA	900-1 487 (500-1)		900-1¼ 487 (500-1¼)	NA
CIRCLING	940-1 527 (600-1)		1140-2 727 (800-2)	NA

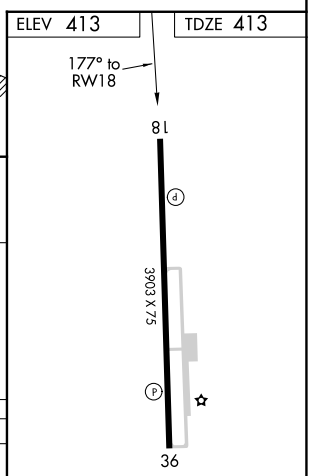

MIRL Rwy 18-36

SC-4, 04 SEP 2025 to 02 OCT 2025

SC-4, 04 SEP 2025 to 02 OCT 2025