APP CRS	Rwy Ldg	2936
357°	TDZE	832
	Apt Elev	832

RNAV (GPS) RWY 36
SAUK/PRAIRIE (91C)

RNP APCH.

Rwy 36 helicopter visibility reduction below ¾ SM NA.
NA Use Madison altimeter setting.

MISSED APPROACH: Climb to 3000 direct FOMAG and hold.

MSN ASOS	MADISON APP CON ★	CTAF
124.65 278.3	135.45 343.7	122.9 L

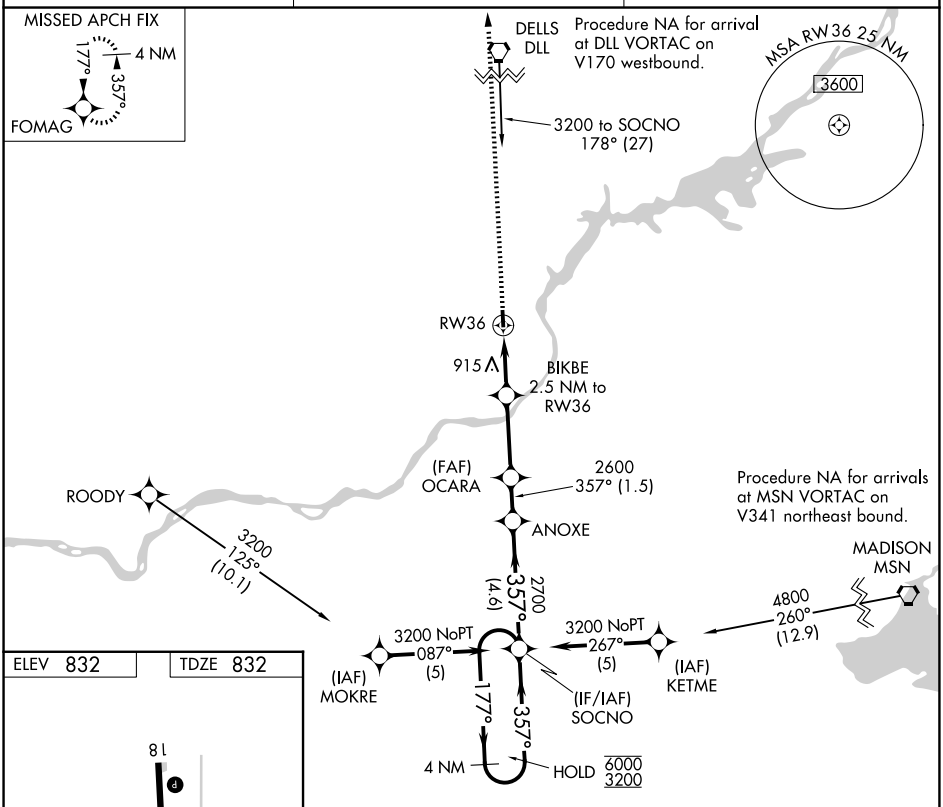

ELEV 832	TDZE 832

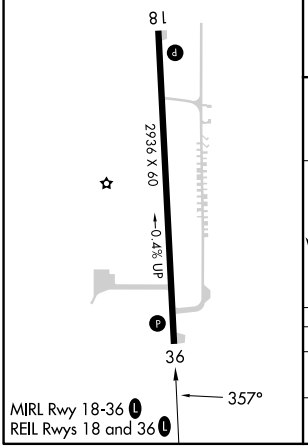

MIRL Rwy 18-36 L
REIL Rwys 18 and 36 L

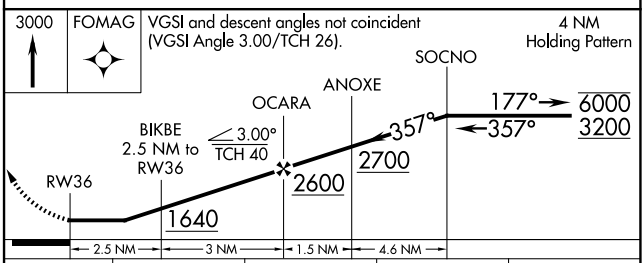

CATEGORY	A	B	C	D
LNAV MDA	1240-1 408 (500-1)		NA	
CIRCLING	1400-1 568 (600-1)	1460-1 628 (700-1)	NA	

EC-3, 04 SEP 2025 to 02 OCT 2025