LOC/DME I-BNX	APP CRS	Rwy ldg	9501
110.75	322°	TDZE	116
Chan 44(Y)		Apt Elev	130

ILS Z or LOC Z RWY 32

CAPE COD COAST GUARD AIR STATION (FMH)

Circling NA northeast of Rwy 14 and northwest of Rwy 23.
For inop ALS, increase S-LOC 32 Cats C/D visibility to RVR 6000.
*RVR 1800 authorized with use of FD or AP or HUD to DA.

MALSR

MISSED APPROACH: Climb to 1400 then climbing left turn to 2000 on heading 112° and I-BNX localizer SE course to HAGTU INT/I-BNX 6.6 DME and hold.

ATIS	BOSTON APP CON	COAST GUARD TOWER	GND CON
120.475 236.825	118.2 284.6	128.425 291.1	124.15 275.8

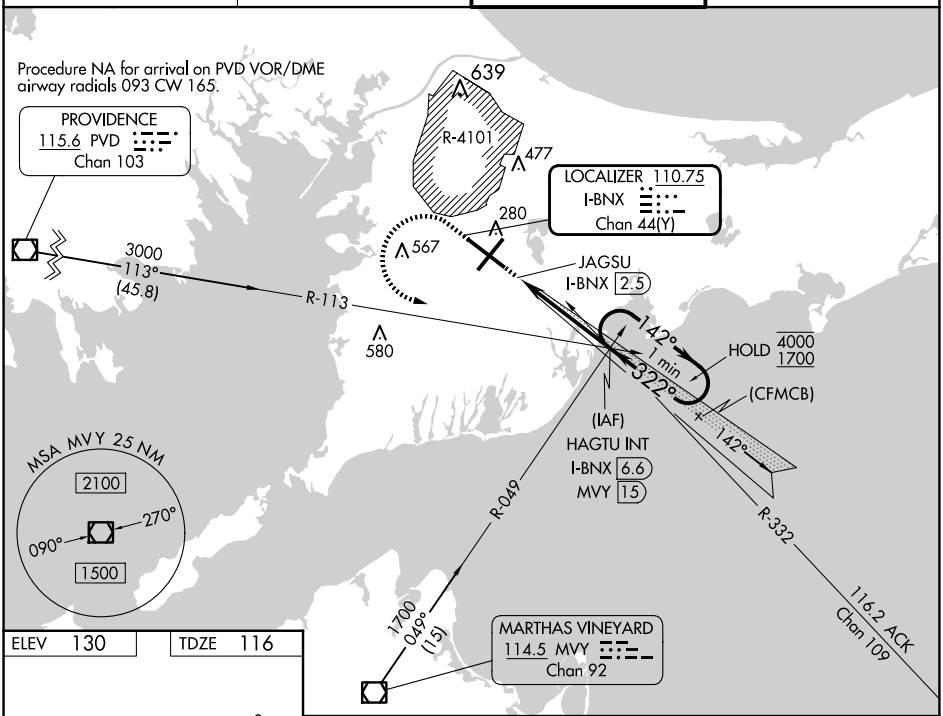

ELEV 130	TDZE 116

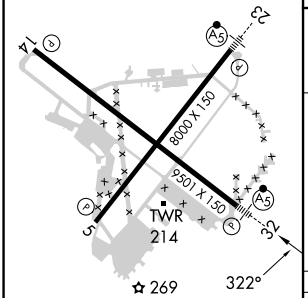

REIL Rwys 5 and 14
HIRL Rwys 5-23 and 14-32

FAF to MAP 4.2 NM					
Knots	60	90	120	150	180
Min:Sec	4:12	2:48	2:06	1:41	1:24

1400	2000	I-BNX SE crs	HAGTU INT
	hdg 112°		

Use I-BNX DME when on the localizer course.

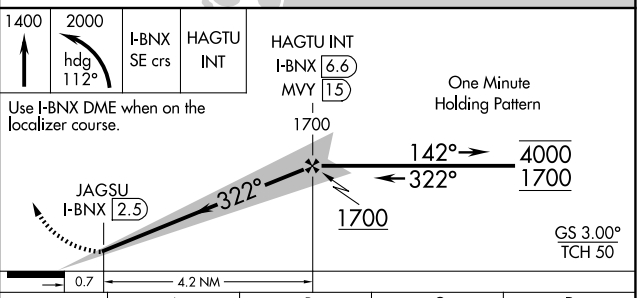

CATEGORY	A	B	C	D
S-ILS 32*	316/24 200 (200-½)			
S-LOC 32	520/24 404 (400-½)		520/40 404 (400-¾)	
C CIRCLING	580-1 450 (500-1)	640-1 510 (600-1)	900-2¼ 770 (800-2¼)	900-2½ 770 (800-2½)

NE-1, 04 SEP 2025 to 02 OCT 2025