APP CRS	Rwy Ldg	N/A
343°	TDZE	N/A
	Apt Elev	35

RNAV (GPS)-A
ORCAS ISLAND (ORS)

DME/DME RNP-0.3 NA. Helicopter visibility reduction below 1 SM NA. When local altimeter setting not received, use Friday Harbor altimeter setting and increase MDA 40 feet. Night landing: Rwy 34 NA.

MISSED APPROACH: Climbing right turn to 2000 direct HUH VORTAC and hold.

AWOS-3P	WHIDBEY APP CON	VICTORIA APP CON	CTAF
135.425	118.2 285.65 (SOUTH)	132.7 (NORTH)	128.25 L

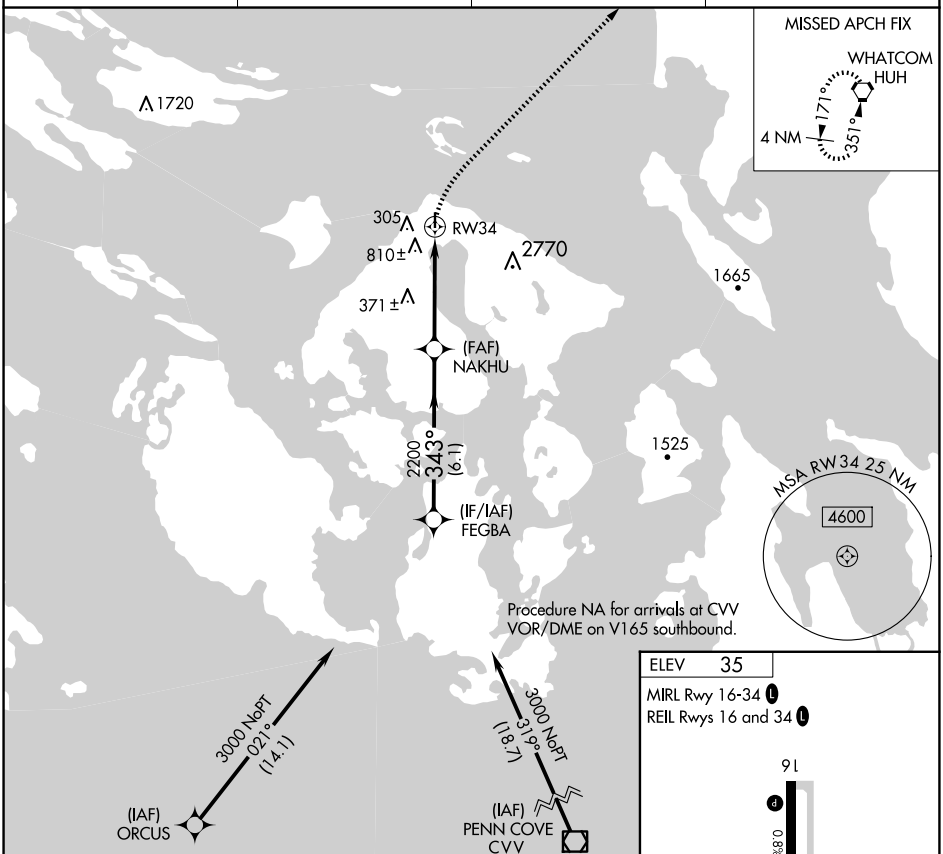

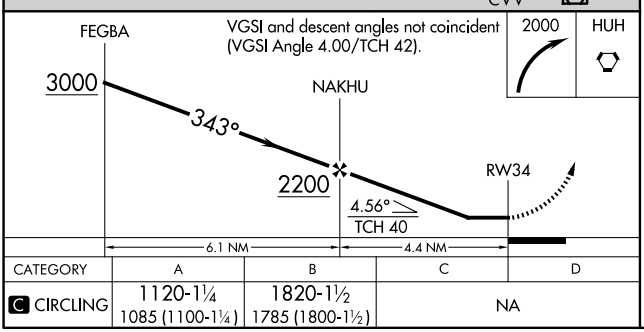

CATEGORY	A	B	C	D
C CIRCLING	1120-1¼ 1085 (1100-1¼)	1820-1½ 1785 (1800-1½)	NA	

ELEV 35

MIRL Rwy 16-34 L

REIL Rwys 16 and 34 L

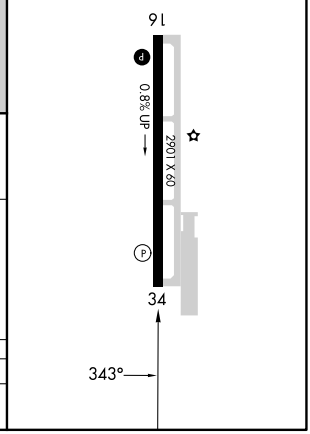

NW-1, 04 SEP 2025 to 02 OCT 2025