APP CRS	Rwy ldg	3000
175°	TDZE	1659
	Apt Elev	1659

RNAV (GPS) RWY 18
HOLLIS MUNI (O35)

RNP APCH.

Rwy 18 helicopter visibility reduction below 1 SM NA.
Straight-in Rwy 18 and Circling Rwy 18 NA at night.
Use Altus/Quartz Mountain Rgnl altimeter setting.

MISSED APPROACH: Climb to 3700 direct SMOTE and hold.

AXS AWOS-3PT	ALTUS APP CON ★	CTAF
118.825	125.1 353.7	122.9 L

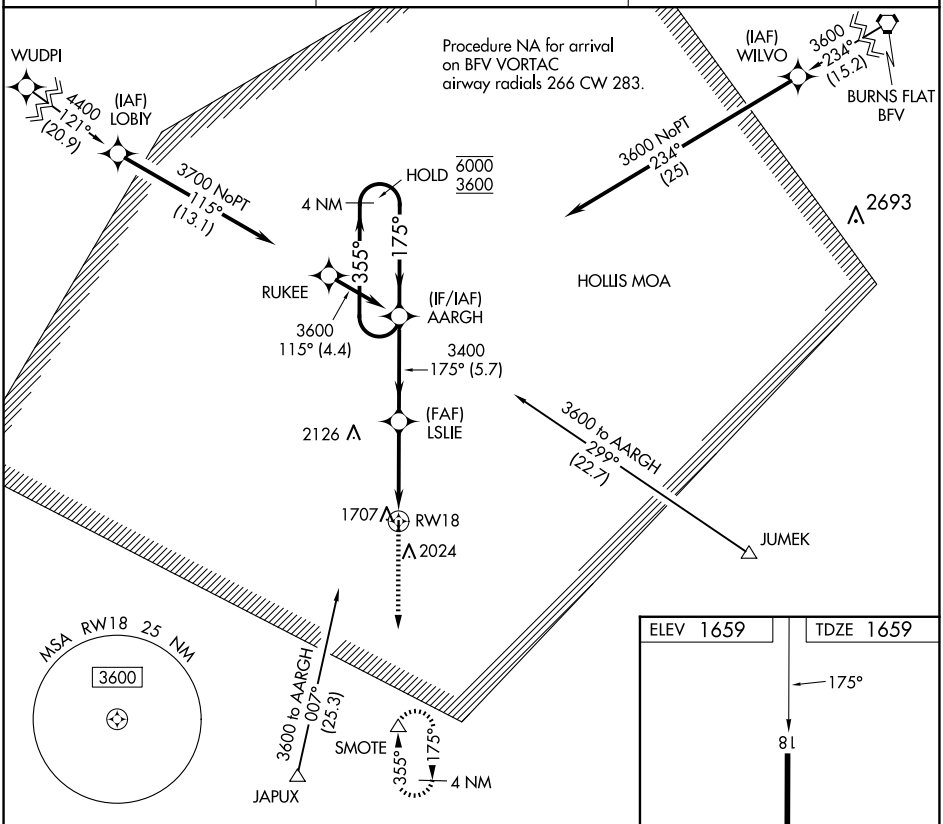

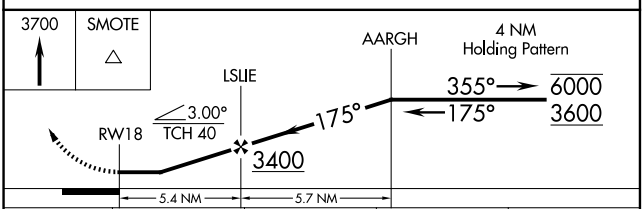

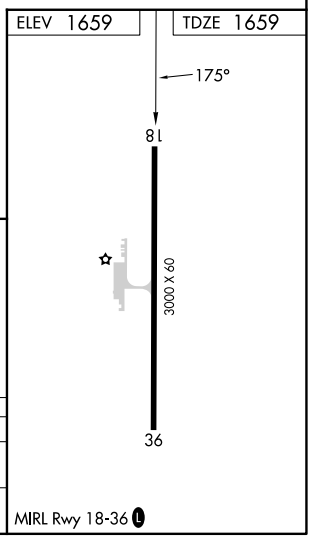

CATEGORY	A	B	C	D
LNAV MDA	2400-1 741 (800-1)	2400-1¼ 741 (800-1¼)	NA	
C CIRCLING	2400-1 741 (800-1)	2480-1¼ 821 (900-1¼)	NA	

SC-1, 04 SEP 2025 to 02 OCT 2025

SC-1, 04 SEP 2025 to 02 OCT 2025