WAAS CH 97338 W04A	APP CRS 047°	Rwy ldg 5500 TDZE 276 Apt Elev 276

RNAV (GPS) RWY 4
CONWAY RGNL (CXW)

Baro-VNAV NA.
Use Bill and Hillary Clinton National/Adams Field altimeter setting; when not received, procedure NA.
DME/DME RNP-0.3 NA.

MISSED APPROACH: Climb to 2600 direct HOBUV and hold.

AWOS-2	LITTLE ROCK APP CON	CLNC DEL	UNICOM
118.775	135.4 353.6 (040°-239°) 119.5 306.2 (240°-039°)	121.2	123.05 (CTAF)

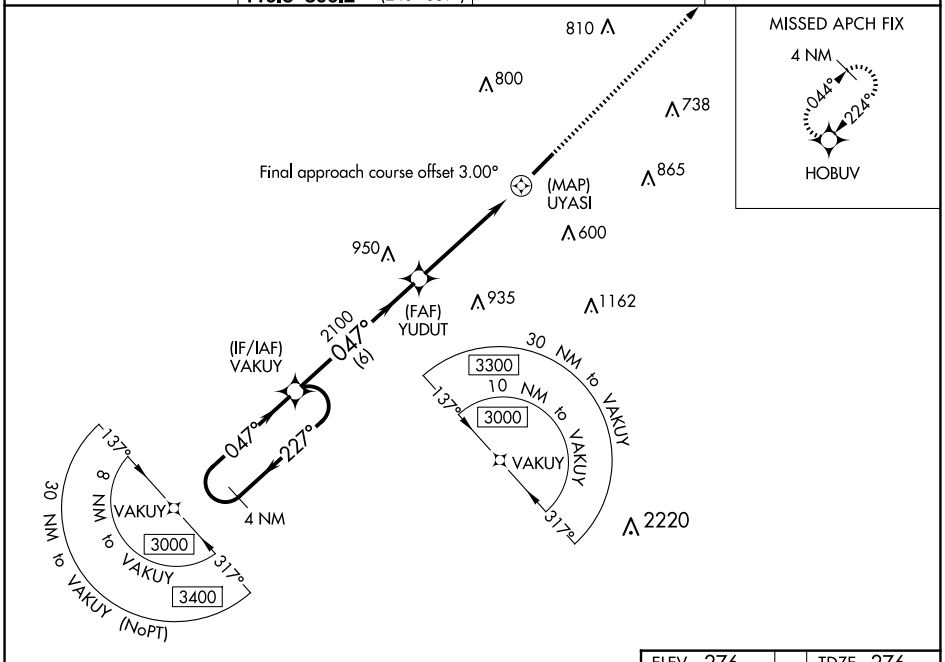

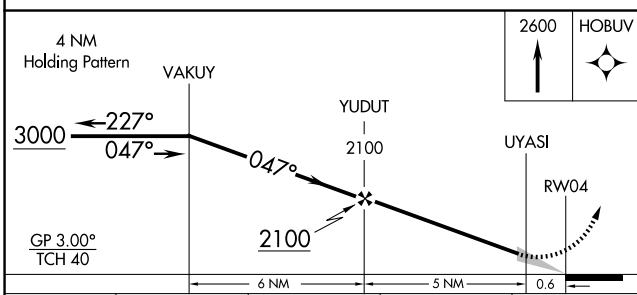

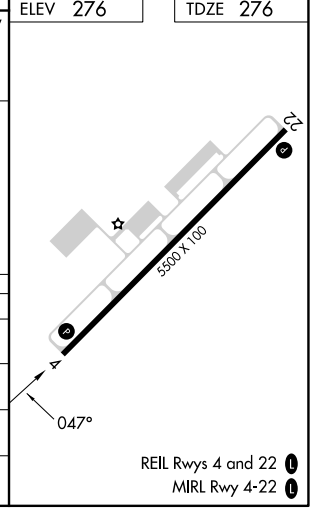

CATEGORY	A	B	C	D
LPV DA	583-1 307 (400-1)			
LNAV/VNAV DA	658-1¼ 382 (400-1¼)			
LNAV MDA	1340-1¼ 1064 (1100-1¼)	1340-1½ 1064 (1100-1½)	1340-3 1064 (1100-3)	
C CIRCLING	1340-1¼ 1064 (1100-1¼)	1340-1½ 1064 (1100-1½)	1340-3 1064 (1100-3)	1380-3 1104 (1200-3)

REIL Rwys 4 and 22
MIRL Rwy 4-22

SC-1, 04 SEP 2025 to 02 OCT 2025

SC-1, 04 SEP 2025 to 02 OCT 2025