WAAS CH 93943 W22A	APP CRS 224°	Rwy ldg 4502 TDZE 2339 Apt Elev 2356

RNAV (GPS) RWY 22
WILLISTON BASIN INTL (XWA)

RNP APCH-GPS.

For uncompensated Baro-VNAV systems, LNAV/VNAV NA below -19°C or above 54°C.

MISSED APPROACH: Climb to 4300 direct PACIL and hold.

ASOS	SALT LAKE CITY CENTER	UNICOM
125.925	126.85 305.2	122.8 (CTAF) L

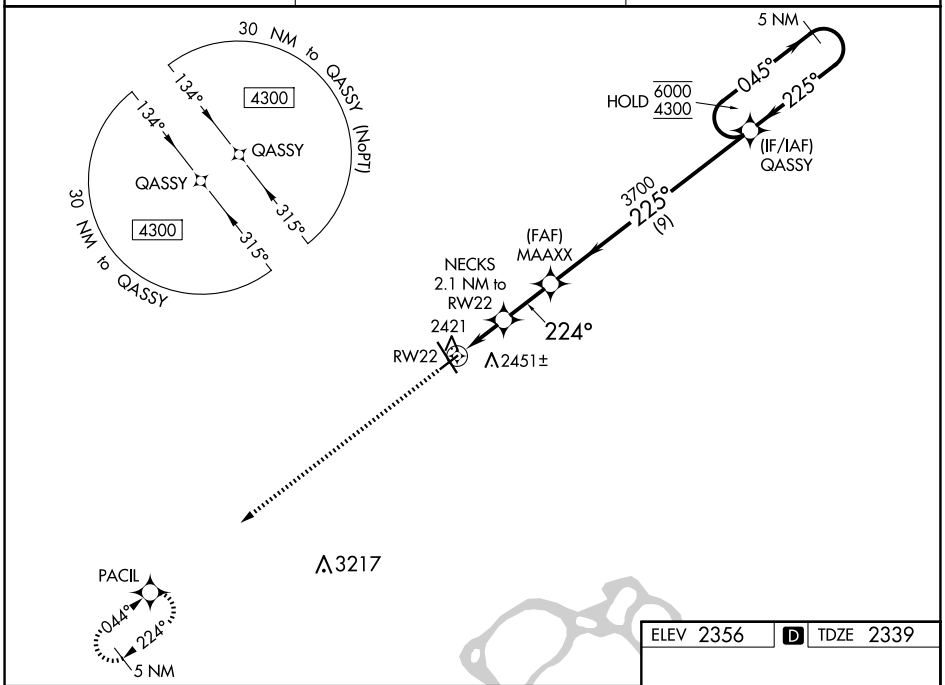

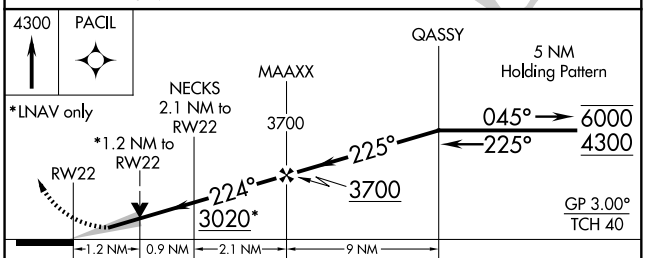

CATEGORY	A	B	C	D
LPV DA	2539-1 200 (200-1)			
LNAV/VNAV DA	2589-1 250 (300-1)			
LNAV MDA	2740-1 401 (400-1)		2740-1⅛ 401 (400-1⅛)	
C CIRCLING	2760-1 404 (500-1)	2820-1 464 (500-1)	2820-1½ 464 (500-1½)	2920-2 564 (600-2)

ELEV 2356 D TDZE 2339

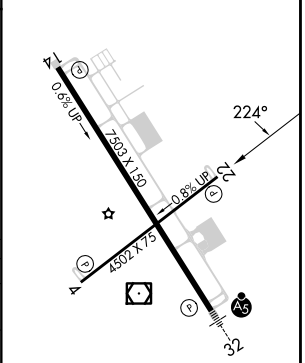

MIRL Rwy 4-22 L
HIRL Rwy 14-32 L
REIL Rwy 4, 14 and 22 L

NC-1, 04 SEP 2025 to 02 OCT 2025