WAAS CH 45546 W34A	APP CRS 342°	Rwy Ldg 5998 TDZE 6966 Apt Elev 6970

RNAV (GPS) RWY 34
MONTICELLO (U64)

RNP APCH - GPS.

For uncompensated Baro-VNAV systems, LNAV/VNAV NA below -28°C or above 54°C.

MISSED APPROACH: Climb to 7600 then climbing right turn to 9700 direct BUMMP and hold.

AWOS-3PT	DENVER CENTER	UNICOM
121.025	127.55 256.875	122.8 (CTAF) L

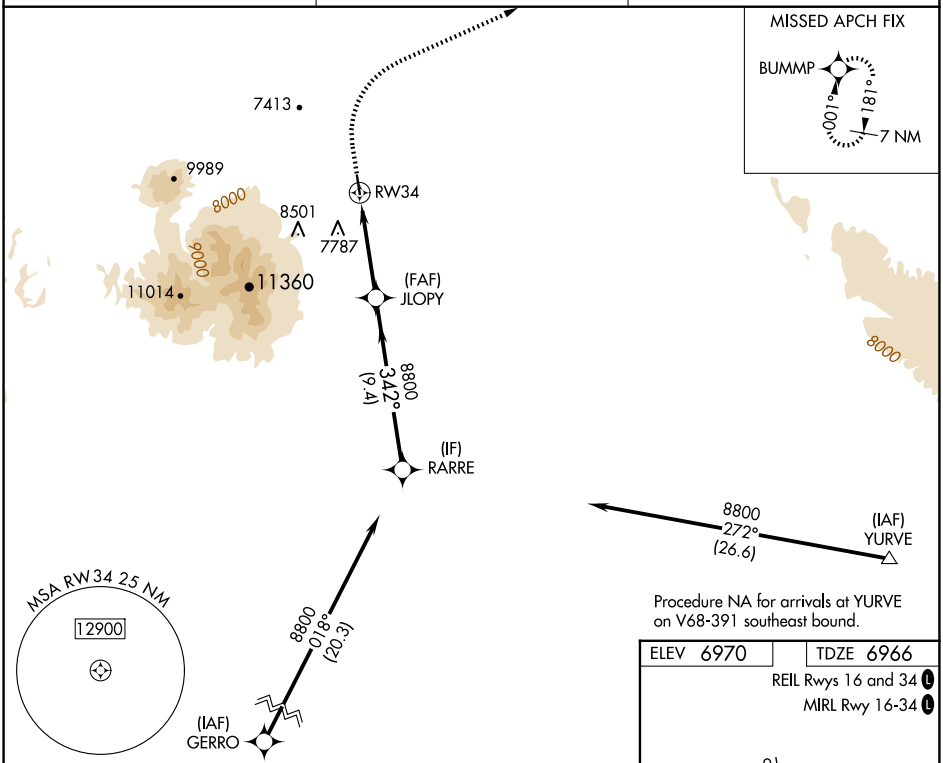

Procedure NA for arrivals at YURVE on V68-391 southeast bound.

ELEV 6970	TDZE 6966

REIL Rwys 16 and 34 L
MIRL Rwy 16-34 L

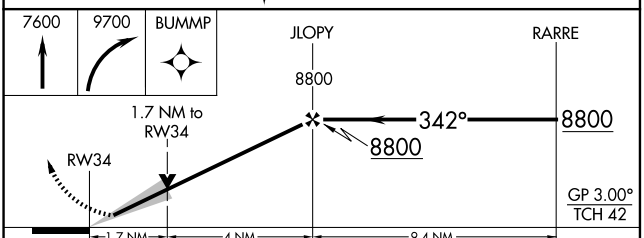

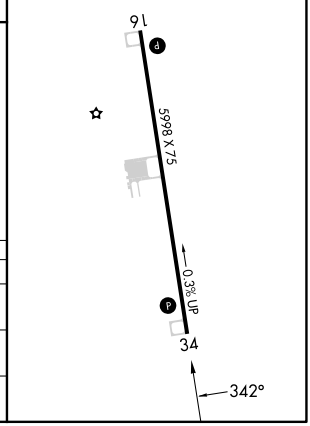

CATEGORY	A	B	C	D
LPV DA	7166-1 200 (200-1)		NA	
LNAV/VNAV DA	7580-1¾ 614 (700-1¾)		NA	
LNAV MDA	7540-1 574 (600-1)		NA	

SW-4, 04 SEP 2025 to 02 OCT 2025