ILS or LOC RWY 35R
ABILENE RGNL (ABI)

LOC/DME I-ABI	APP CRS	Rwy Ldg	7198
110.3	355°	TDZE	1776
Chan 40		Apt Elev	1791

ADF required. RADAR required for procedure entry at NUGEN.

For inop ALS, increase S-ILS 35R Cat E visibility to RVR 4000, and S-LOC 35R Cat C/D/E visibility to 1⅜ SM.
** RVR 1800 authorized with use of FD or AP or HUD to DA.

MALSR

MISSED APPROACH: Climb to 3300 then climbing right turn to 4000 direct TOMHI LOM/INT/I-ABI 6.8 DME and hold.

ATIS	ABILENE APP CON	ABILENE TOWER	GND CON
118.25	125.0 338.3 (EAST) 127.2 282.3 (WEST)	120.1 257.8	121.7 348.6

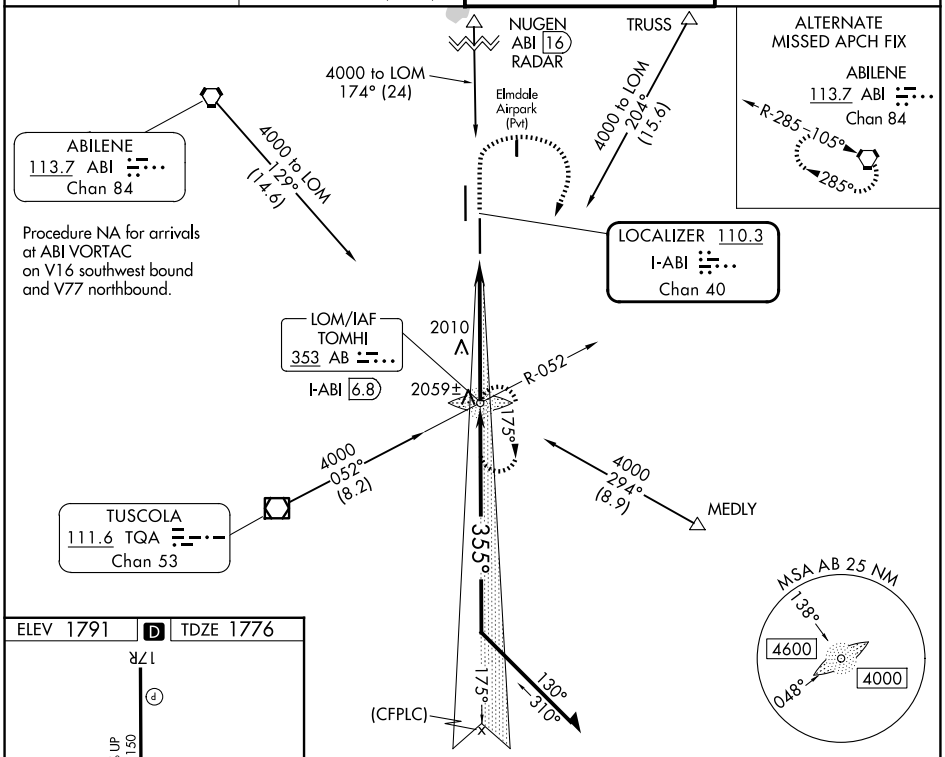

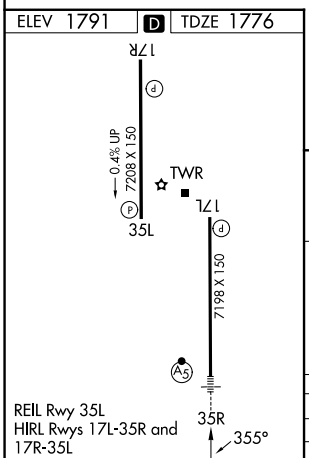

FAF to MAP 5.4 NM

Knots	60	90	120	150	180
Min:Sec	5:24	3:36	2:42	2:10	1:48

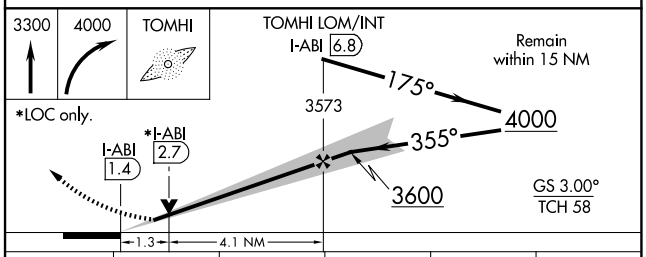

CATEGORY	A	B	C	D	E
S-ILS 35R**	1976/24 200 (200-½)				
S-LOC 35R	2260/24 484 (500-½)		2260/50 484 (500-1)		
CIRCLING	2300-1 509 (600-1)	2320-1 529 (600-1)	2420-1¾ 629 (700-1¾)	2460-2 669 (700-2)	2620-3 829 (900-3)