NDB RWY 25

AKRON FULTON INTL (AKR)

LOM AK	APP CRS	Rwy Ldg	6074
362	249°	TDZE	1059
		Apt Elev	1068

Rwy 25 helicopter visibility reduction below 1 SM NA.
Circling Rwy 7 NA at night.

MISSED APPROACH: Climb to 3100 on heading 249° and BSV VOR/DME R-322 to RITZS INT/BSV 21.2 DME and hold.

ASOS	CLEVELAND APP CON ★	CLNC DEL	UNICOM
126.825	125.5 371.875	121.6	123.075 (CTAF) L

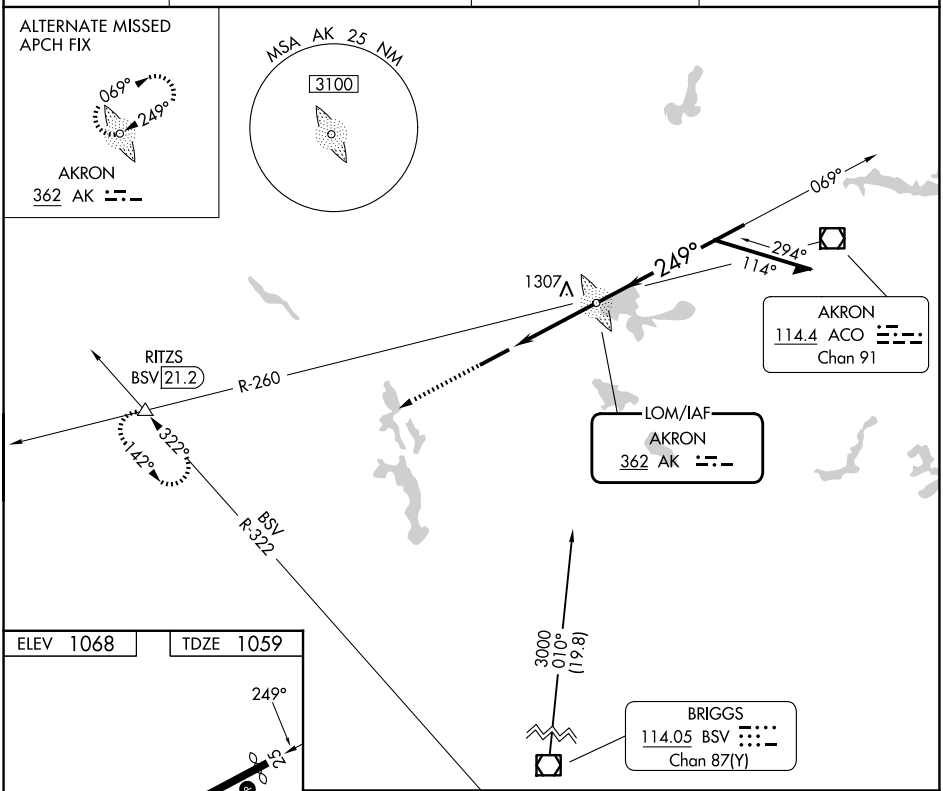

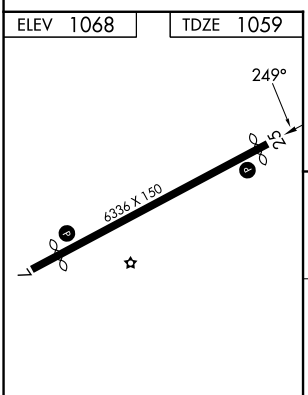

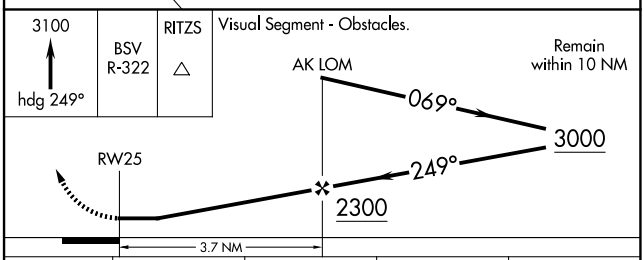

REIL Rwys 7 and 25 L
MIRL Rwy 7-25 L

FAF to MAP 3.7 NM					
Knots	60	90	120	150	180
Min:Sec	3:42	2:28	1:51	1:29	1:14

CATEGORY	A	B	C	D
S-25	1620-1 561 (600-1)		1620-1⅝ 561 (600-1⅝)	
CIRCLING	1620-1 552 (600-1)	1680-1 612 (700-1)	1800-2 732 (800-2)	1840-2½ 772 (800-2½)

EC-2, 02 OCT 2025 to 30 OCT 2025
EC-2, 02 OCT 2025 to 30 OCT 2025