VOR-B
ARDMORE MUNI (ADM)

VORTAC ADM	APP CRS	Rwy Ldg	N/A
116.7	050°	TDZE	N/A
Chan 114		Apt Elev	777

Circling Rwy 35 NA at night. Rwy 35 helicopter visibility reduction below 1 SM NA. When local altimeter setting not received, use Ardmore Downtown Exec altimeter setting and increase all MDAs 40 feet.

MISSED APPROACH: Climb to 2000 then climbing right turn to 3000 direct ADM VORTAC and hold.

ATIS	FORT WORTH CENTER	ARDMORE TOWER ★	GND CON	UNICOM
125.6	124.75 323.0	118.5 (CTAF) L 257.7	121.8	122.95

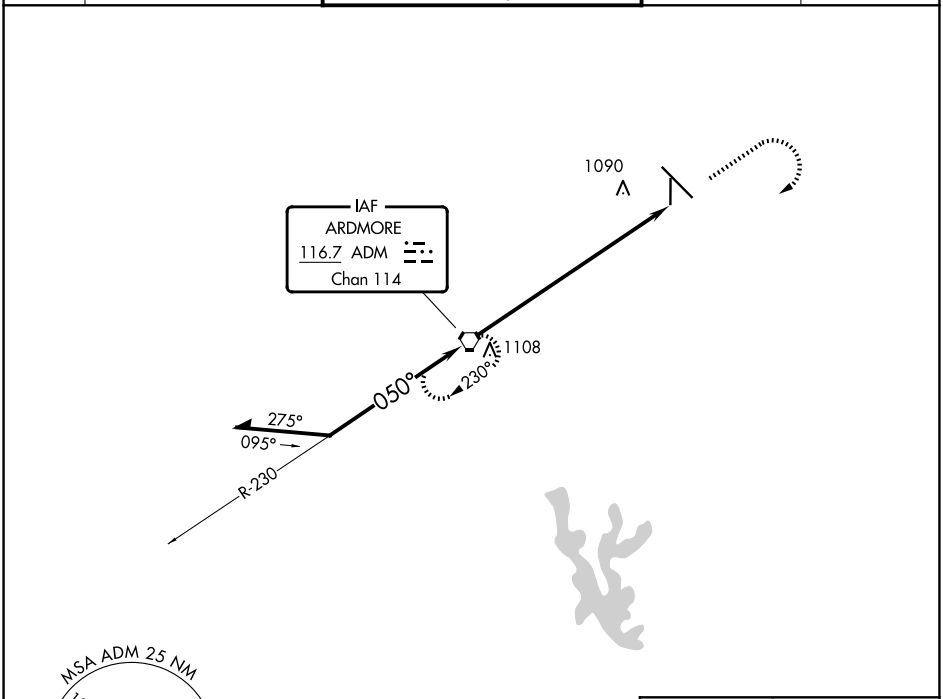

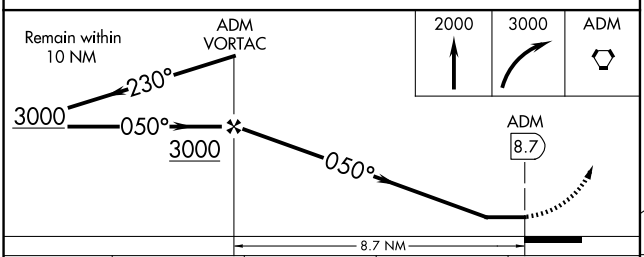

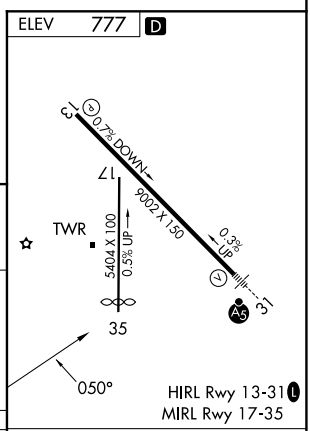

CATEGORY	A	B	C	D
CIRCLING	1540-1	763 (800-1)	1540-2¼ 763 (800-2¼)	1700-3 923 (1000-3)

FAF to MAP 8.7 NM					
Knots	60	90	120	150	180
Min:Sec	8:42	5:48	4:21	3:29	2:54

SC-1, 02 OCT 2025 to 30 OCT 2025

SC-1, 02 OCT 2025 to 30 OCT 2025