WAAS CH 70406 W35A	APP CRS 351°	Rwy Ldg 5002 TDZE 350 Apt Elev 352

RNAV (GPS) RWY 35
AUGUSTA STATE (AUG)

RNP APCH.

Circling to Rwy 26 NA at night. Rwy 35 helicopter visibility reduction below ¾ SM NA. For uncompensated Baro-VNAV systems, LNAV/VNAV NA below -15°C or above 54°C.

MISSED APPROACH: Climb to 3000 direct UCENO and left turn on track 233° to NOLLI and hold.

ASOS	PORTLAND APP CON ★	CLNC DEL	UNICOM
118.325	128.35 299.2	119.95 299.2	123.0 (CTAF) L

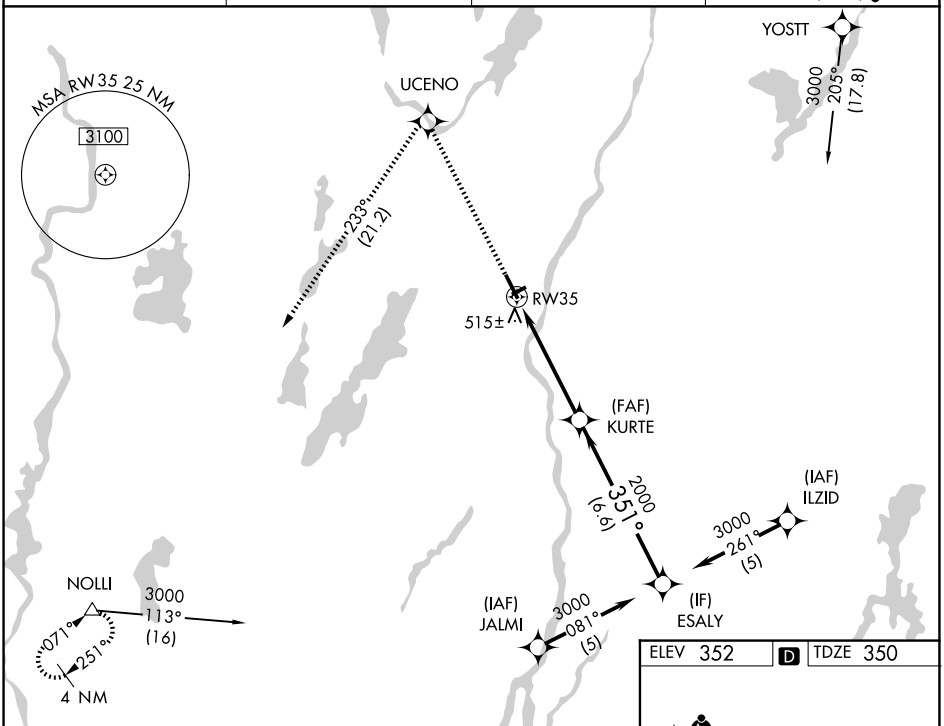

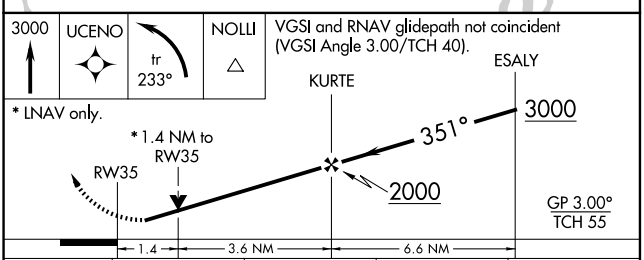

CATEGORY	A	B	C	D
LPV DA	610-1 260 (300-1)			
LNAV/VNAV DA	850-1¾ 500 (500-1¾)			
LNAV MDA	840-1 490 (500-1)		840-1⅜ 490 (500-1⅜)	840-1½ 490 (500-1½)
CIRCLING	880-1¾ 528 (600-1¾)	980-1¾ 628 (700-1¾)		1160-2½ 808 (900-2½)

ELEV 352 D TDZE 350

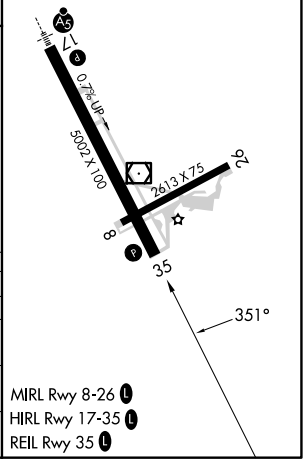

MIRL Rwy 8-26 L
HIRL Rwy 17-35 L
REIL Rwy 35 L

NE-1, 02 OCT 2025 to 30 OCT 2025