APP CRS	Rwy ldg	3844
095°	TDZE	154
	Apt Elev	160

RNAV (GPS) RWY 10
AVON PARK EXEC (AVO)

NA DME/DME RNP-0.3 NA. Rwy 5,10,23,28 helicopter visibility reduction below 1 SM NA.When local altimeter setting not received, use Orlando Intl altimeter setting; increase all MDA 140 feet. Procedure NA at night.

MISSED APPROACH: Climbing right turn 3000 direct FUPGE and hold.

AWOS-3	MIAMI CENTER ★	UNICOM
118.725	134.55 257.7	122.8 (CTAF) L

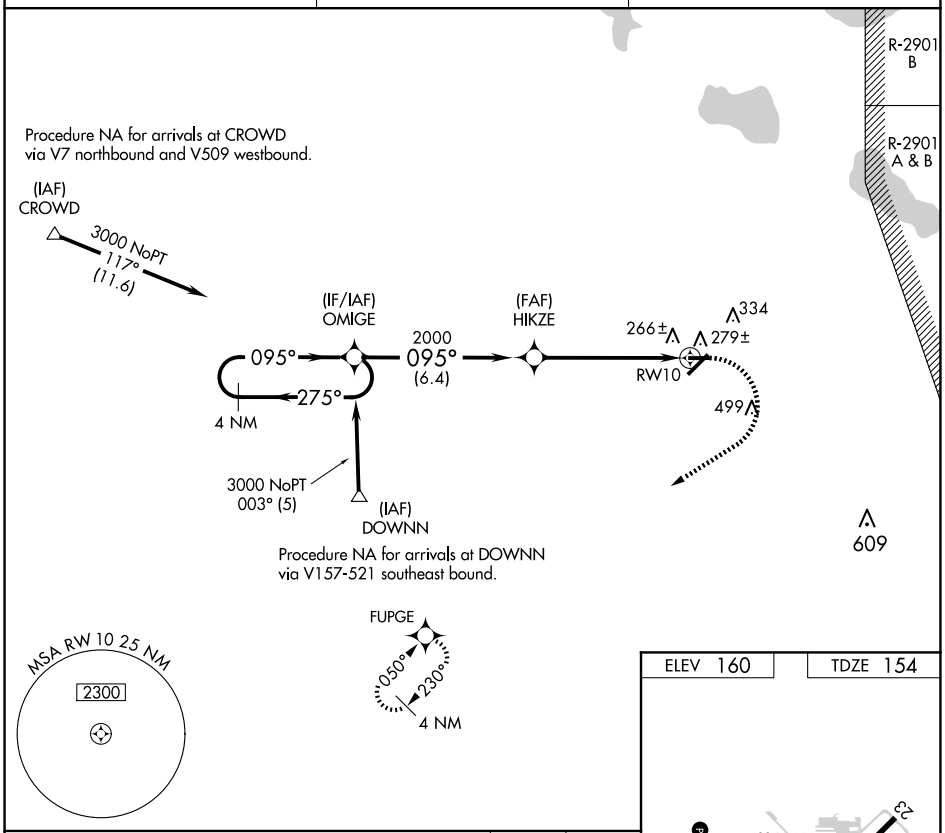

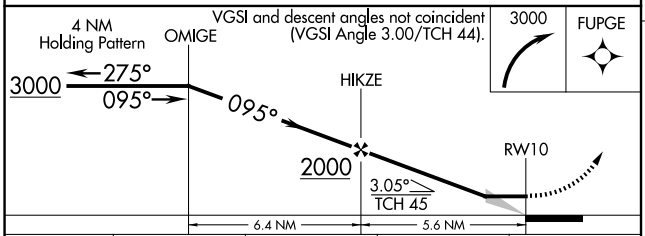

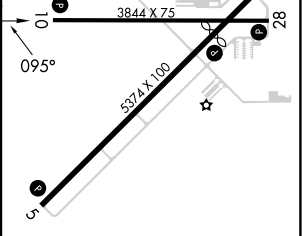

CATEGORY	A	B	C	D
LNAV MDA	640-1 486 (500-1)		NA	
C CIRCLING	680-1 520 (600-1)	840-1 680 (700-1)	NA	

MIRL Rwy 5-23 and 10-28
REIL Rwys 5 and 23 L

SE-3, 02 OCT 2025 to 30 OCT 2025

SE-3, 02 OCT 2025 to 30 OCT 2025