ILS or LOC RWY 13

BATON ROUGE METRO, RYAN FLD (BTR)

LOC/DME I-BTR	APP CRS	Rwy Ldg 5720
110.3	133°	TDZE 67
Chan 40		Apt Elev 70

For inop MALSR when using Hammond altimeter setting, increase S-ILS 13 all Cats visibility to ⅞ mile, and S-LOC 13 visibility to 1⅜ mile. VDP NA with Hammond altimeter setting. When local altimeter setting not received, use Hammond altimeter setting and increase all DA 91 feet and all MDA 100 feet, increase S-LOC 13 Cats C and D visibility ¼ mile, increase Circling Cats C and D visibility ¼ mile. For inop MALSR, increase S-LOC 13 Cats C and D to 1⅛ mile.

MALSR

MISSED APPROACH: Climb to 700 then climbing right turn to 2000 direct LSU VORTAC and hold.

ATIS	BATON ROUGE APP CON ★	RYAN TOWER ★	GND CON	CLNC DEL	UNICOM
125.2	120.3 278.3	118.45 (CTAF) L 257.8	121.9	119.4	122.95

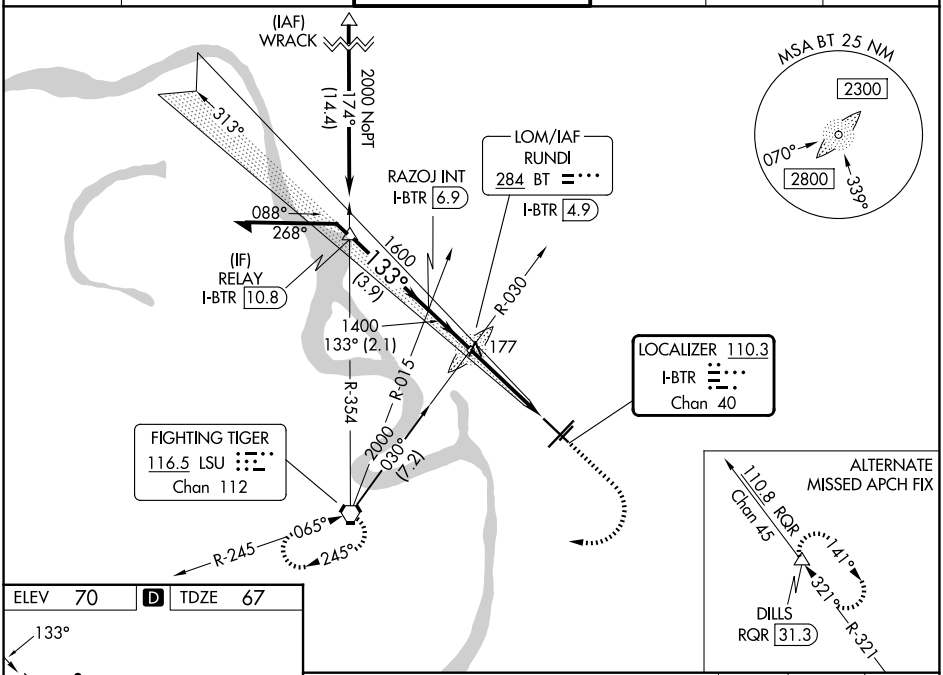

ELEV 70	D	TDZE 67

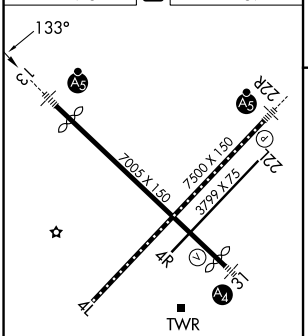

TDZ/CL Rwy 22R
HIRL Rwys 13-31 and 4L-22R L
MIRL Rwy 4R-22L

FAF to MAP 3.7 NM					
Knots	60	90	120	150	180
Min:Sec	3:42	2:28	1:51	1:29	1:14

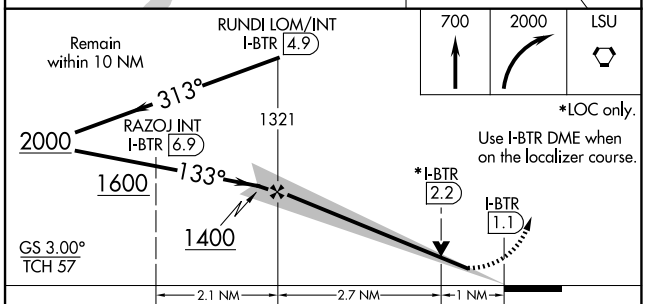

*LOC only.
Use I-BTR DME when on the localizer course.

CATEGORY	A	B	C	D
S-ILS 13	267-½ 200 (200-½)			
S-LOC 13	480-½ 413 (500-½)		480-¾ 413 (500-¾)	
CIRCLING	560-1 490 (500-1)	660-1 590 (600-1)	780-2 710 (800-2)	840-2½ 770 (800-2½)

SC-4, 02 OCT 2025 to 30 OCT 2025

SC-4, 02 OCT 2025 to 30 OCT 2025