WAAS CH 86332 W06A	APP CRS 060°	Rwy ldg 4601 TDZE 2563 Apt Elev 2573

RNAV (GPS) RWY 6
BIG SPRING/MC MAHON-WRINKLE (BPG)

RNP APCH.

For uncompensated Baro-VNAV systems, LNAV/VNAV NA below -20°C or above 54°C. When local altimeter setting not received, use Midland Intl Air and Space Port altimeter setting and increase all DA 130 feet, all MDA 140 feet, and increase LPV all Cats visibility ⅜ mile and LNAV/VNAV all Cats visibility ½ mile. Baro-VNAV and VDP NA with Midland Intl Air and Space Port altimeter setting.

MISSED APPROACH: Climb to 4600 direct ZARDU and hold.

AWOS-3PT	FORT WORTH CENTER	UNICOM
118.025	133.7 350.2	122.8 (CTAF) L

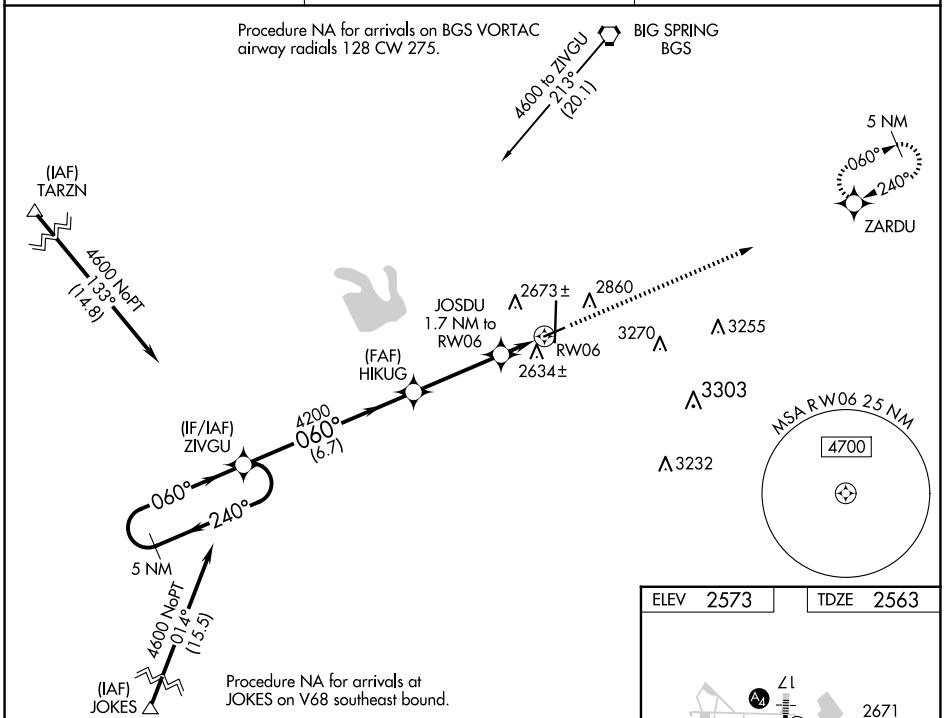

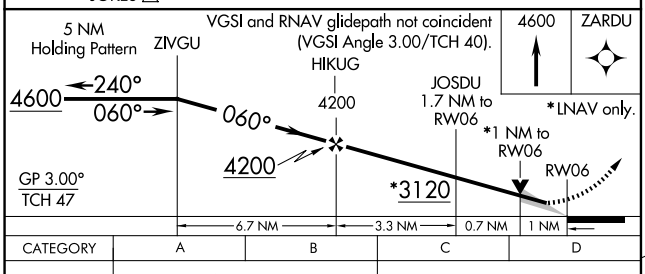

CATEGORY	A	B	C	D
LPV DA	2763-¾ 200 (200-¾)		NA	
LNAV/VNAV DA	2813-¾ 250 (300-¾)		NA	
LNAV MDA	2900-1 337 (400-1)		NA	

ELEV 2573 TDZE 2563

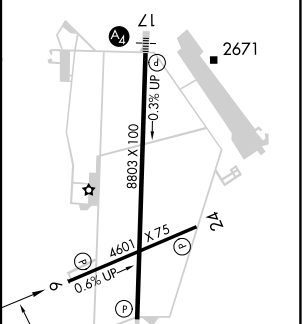

MIRL Rwys 6-24 and 17-35 L

SC-2, 02 OCT 2025 to 30 OCT 2025

SC-2, 02 OCT 2025 to 30 OCT 2025