NDB BKT	APP CRS	Rwy Ldg / TDZE / Apt Elev
326	135°	N/A / N/A / 437

NDB-A
ALLAN C PERKINSON/BLACKSTONE AAF (BKT)

Circling NA east of Rwy 4-22.

MISSED APPROACH: Climbing left turn to 2600 direct BKT NDB and hold, continue climb-in-hold to 2600.

ATIS	WASHINGTON CENTER	BLACKSTONE TOWER ★	GND CON
119.225	118.75 377.1	134.7 (CTAF) L 292.7	127.625

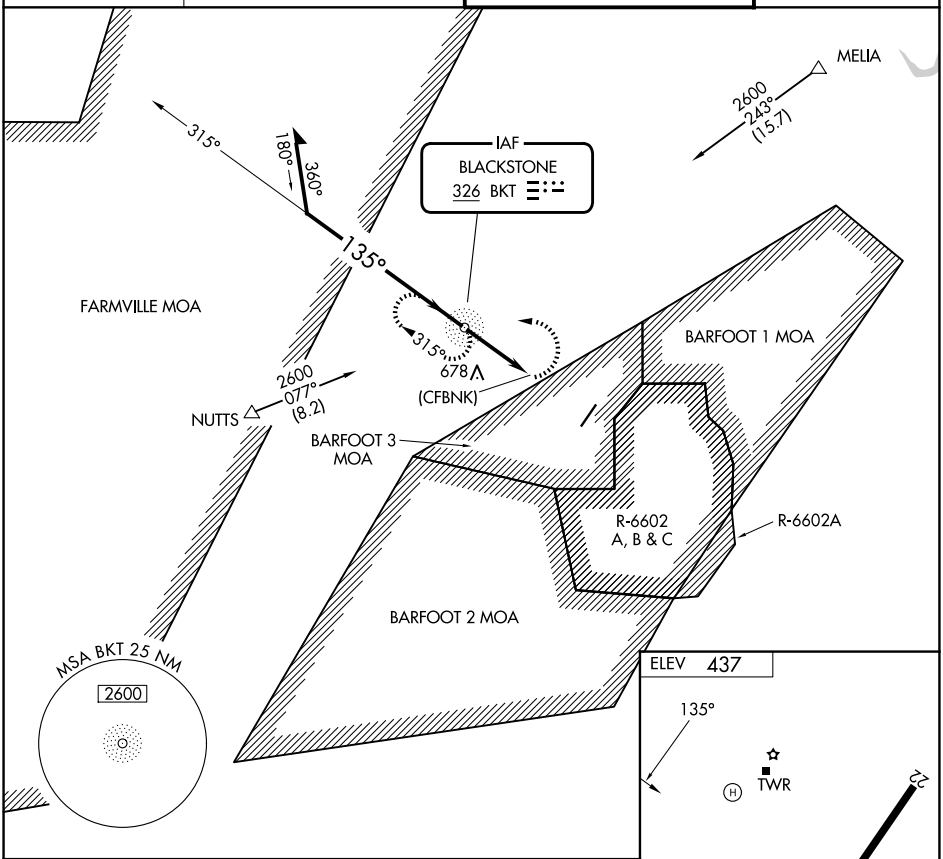

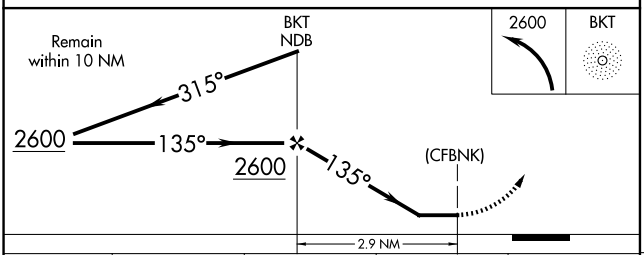

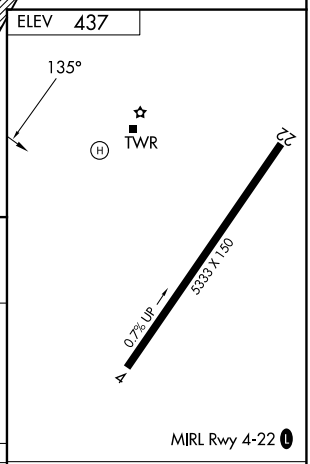

CATEGORY	A	B	C	D
CIRCLING	980-3 543 (600-3)		1000-3 563 (600-3)	NA

FAF to MAP 2.9 NM

Knots	60	90	120	150	180
Min:Sec	2:54	1:56	1:27	1:10	0:58

NE-3, 02 OCT 2025 to 30 OCT 2025
NE-3, 02 OCT 2025 to 30 OCT 2025