VOR-A
BURLEY MUNI (BYI)

VOR/DME BYI	APP CRS	Rwy Ldg N/A
114.1	100°	TDZE N/A
Chan 88		Apt Elev 4154

Circling Rwy 2, 24 NA at night. Rwy 2, 20, 24 helicopter visibility reduction below 1 SM NA. When local altimeter setting not received, use TWF altimeter setting and increase all MDAs 80 feet and visibility Cats C and D ¼ SM. When Circling Rwy 20, exhaust stacks located along Rwy 20 extended final approach course approximately 2345 feet from approach end.

MISSED APPROACH: Climb to 5000 then climbing left turn to 6600 direct BYI VOR/DME and hold, continue climb-in-hold to 6600.

ASOS	TWIN FALLS APP CON ★	CTAF
135.575	126.7 353.75	122.9 L

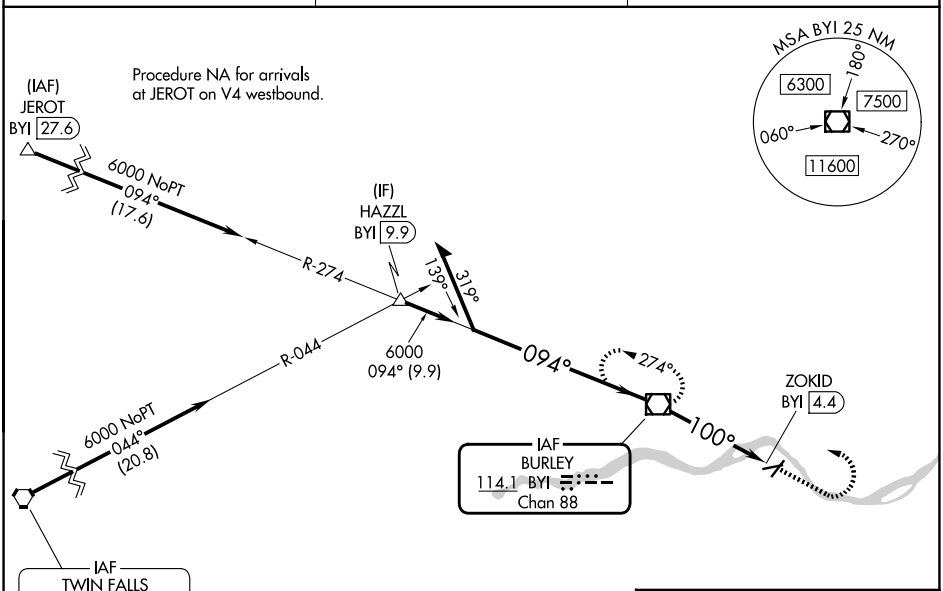

Procedure NA for arrival on TWF VORTAC airway radials 349 CW 097.

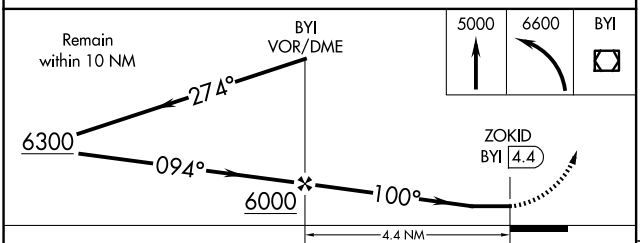

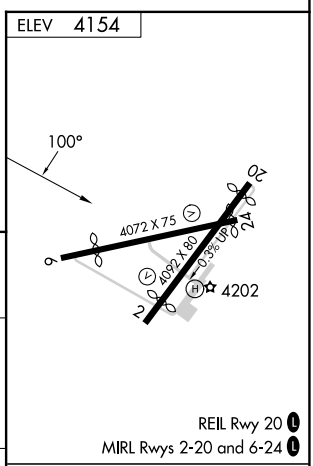

CATEGORY	A	B	C	D
CIRCLING	4640-1 486 (500-1)	4660-1 506 (600-1)	4740-1½ 586 (600-1½)	4780-2 626 (700-2)

FAF to MAP 4.4 NM

Knots	60	90	120	150	180
Min:Sec	4:24	2:56	2:12	1:46	1:28

NW-1, 02 OCT 2025 to 30 OCT 2025

NW-1, 02 OCT 2025 to 30 OCT 2025