VOR/DME DDY	APP CRS	Rwy Ldg	10165
116.2	203°	TDZE	5330
Chan 109		Apt Elev	5344

VOR/DME RWY 21
CASPER/NATRONA COUNTY INTL (CPR)

T A VDP NA with Douglas altimeter setting. When local altimeter setting not received, use Douglas altimeter setting and increase all MDAs 180 feet, increase S-21 visibility Cats C/D ½ SM, Circling Cat C ½ SM and Cat D ¼ SM.

MISSED APPROACH: Climbing right turn to 7600 direct DDY VOR/DME and hold.

ATIS	CASPER APP CON ★	CASPER TOWER ★	GND CON	CLNC DEL	UNICOM
126.15	120.65 354.1	118.3 (CTAF) L 257.8	121.9	121.9 257.8	122.95

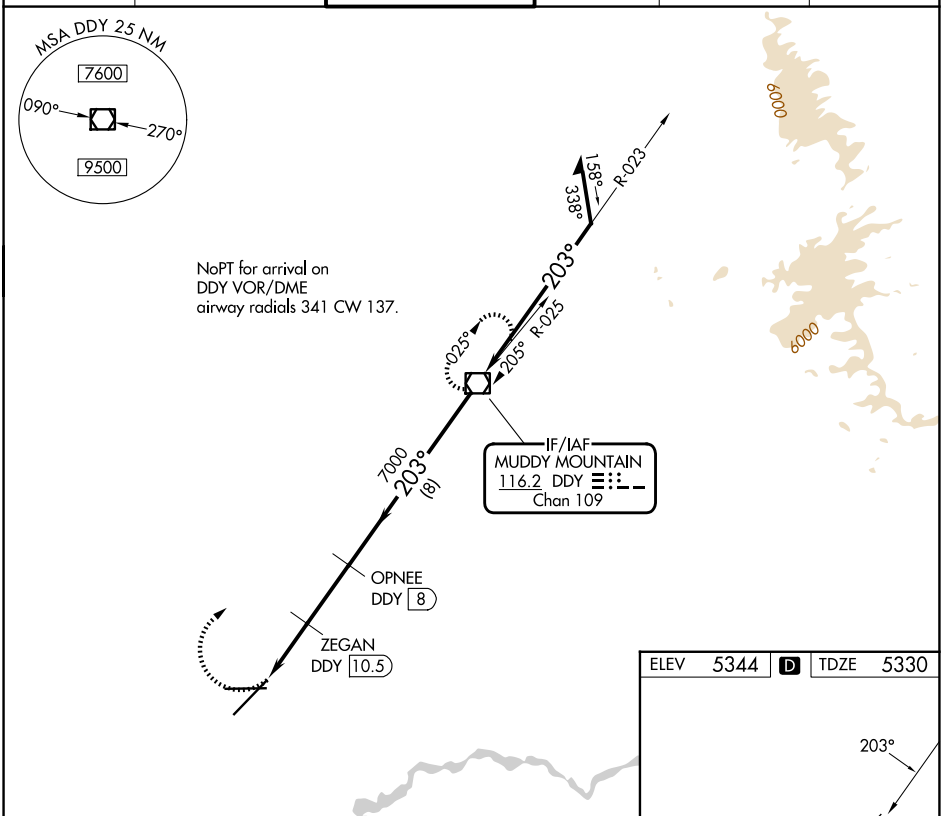

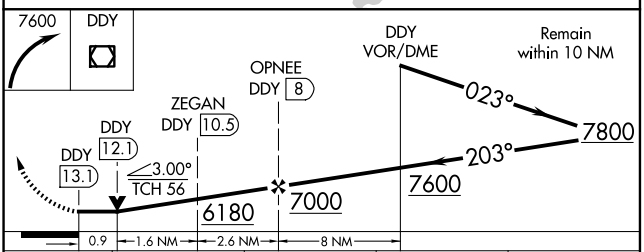

ELEV 5344	D	TDZE 5330

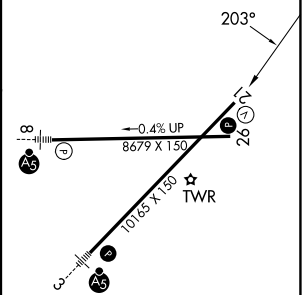

CATEGORY	A	B	C	D
S-21	5680-1 350 (400-1)			
CIRCLING	5740-1 396 (400-1)	5800-1 456 (500-1)	5860-1½ 516 (600-1½)	6200-2¾ 856 (900-2¾)

REIL Rwy 21 L
HIRL Rwys 3-21 and 8-26 L

NW-1, 02 OCT 2025 to 30 OCT 2025

NW-1, 02 OCT 2025 to 30 OCT 2025