WAAS CH 72813 W26A	APP CRS 255°	Rwy Ldg 6402 TDZE 1918 Apt Elev 1930

RNAV (GPS) RWY 26
BARSTOW-DAGGETT (DAG)

RNP APCH.

For uncompensated Baro-VNAV systems, LNAV/VNAV NA below -4°C or above 54°C. Circling NA for Cat D south of Rwy 8-26. Rwy 26 helicopter visibility reduction below ¾ SM NA.
#Missed approach requires a minimum climb of 220 feet per NM to 8000.

MISSED APPROACH: Climb to 2600 on heading 255° then climb to 8000 direct BINTE and on track 192° to NULMN and hold, continue climb-in-hold to 8000.

ASOS	LOS ANGELES CENTER	UNICOM
132.175	132.5 284.7	123.0 (CTAF) L

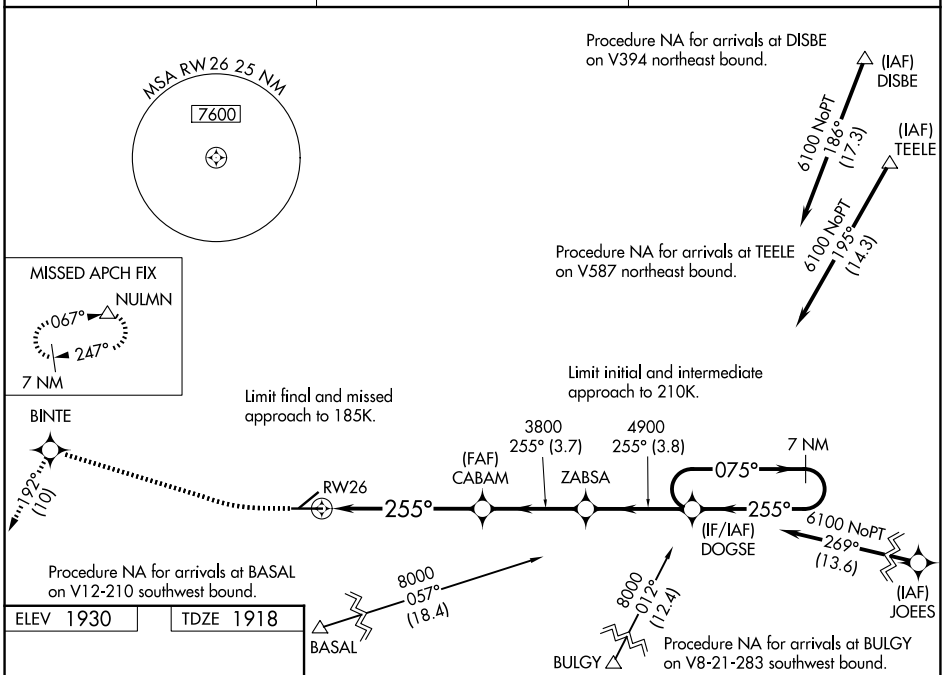

ELEV 1930	TDZE 1918

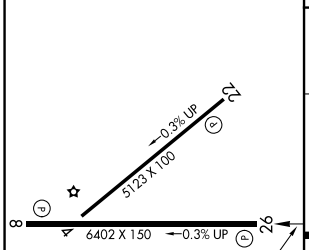

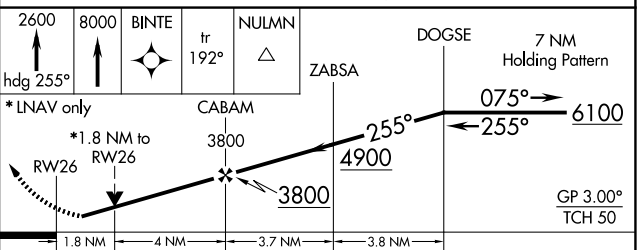

CATEGORY	A	B	C	D
LPV DA#	2222-1 304 (300-1)			
LPV DA	2343-1 3/8 425 (500-1 3/8)			
LNAV/VNAV DA	2389-1 5/8 471 (500-1 5/8)			
LNAV MDA	2540-1 622 (700-1)		2540-1 3/4 622 (700-1 3/4)	
CIRCLING	2640-1 710 (800-1)	2860-1 1/4 930 (1000-1 1/4)	3500-3 1570 (1600-3)	

MIRL Rwys 4-22 and 8-26 L

SW-3, 02 OCT 2025 to 30 OCT 2025

SW-3, 02 OCT 2025 to 30 OCT 2025