RNAV (GPS) RWY 18
JAMES M COX DAYTON INTL (DAY)

WAAS CH 86914 W18A	APP CRS 185°	Rwy Ldg 8502 TDZE 996 Apt Elev 1009

RNP APCH.

For uncompensated Baro-VNAV systems, LNAV/VNAV NA below -20°C or above 54°C. For inop ALS, increase LNAV/VNAV all Cats visibility to RVR 4500.
** RVR 1800 authorized with use of FD or AP or HUD to DA.

MALSR

MISSED APPROACH: Climb to 3000 direct GUPNE and track 255° to CAMMS and hold.

ATIS	COLUMBUS APP CON	DAYTON TOWER	GND CON	CLNC DEL
125.8	134.45 323.15	119.9 257.7	121.9	121.75

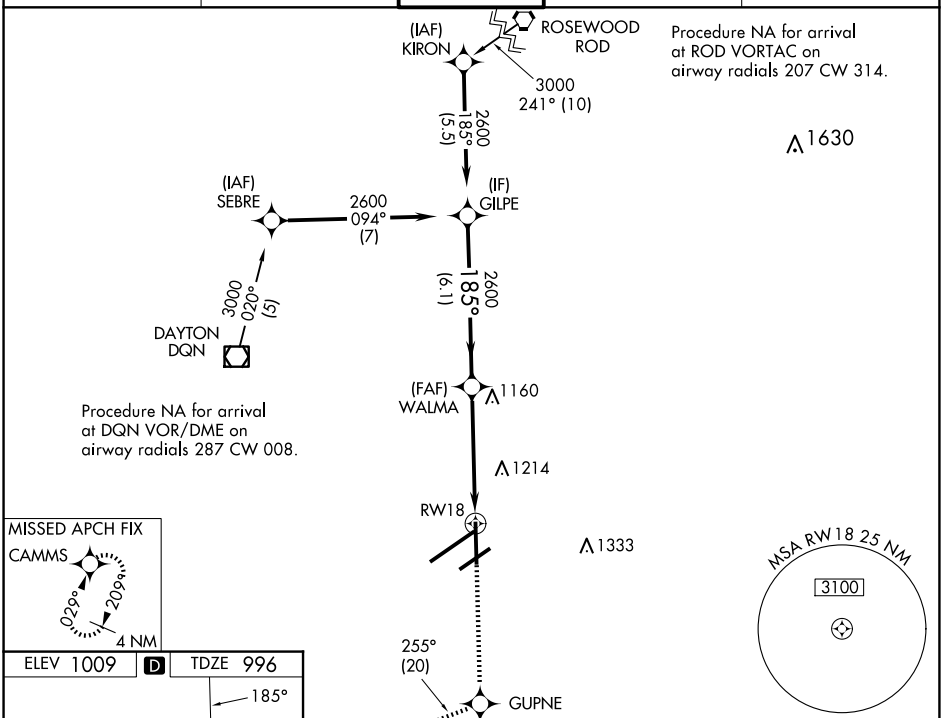

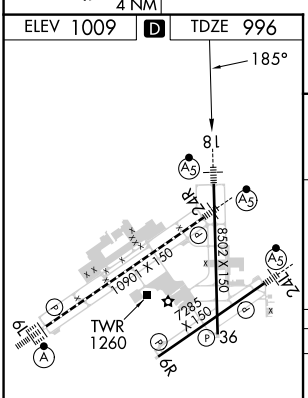

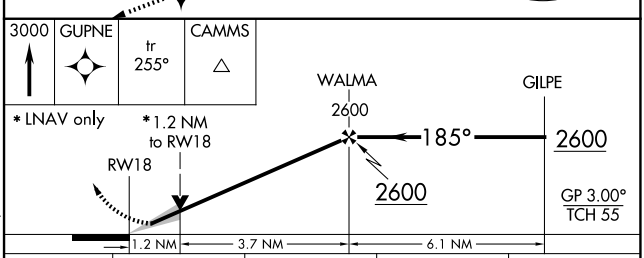

CATEGORY	A	B	C	D
LPV DA **	1196/24 200 (200-½)			
LNAV/VNAV DA	1274/24 278 (300-½)			
LNAV MDA	1420/24 424 (500-½)		1420/40 424 (500-¾)	
C CIRCLING	1580-1 571 (600-1)		1580-1½ 571 (600-1½)	1640-2 631 (700-2)

HIRL all Rwys
TDZ/CL Rwy 6L
REIL Rwys 6R and 36